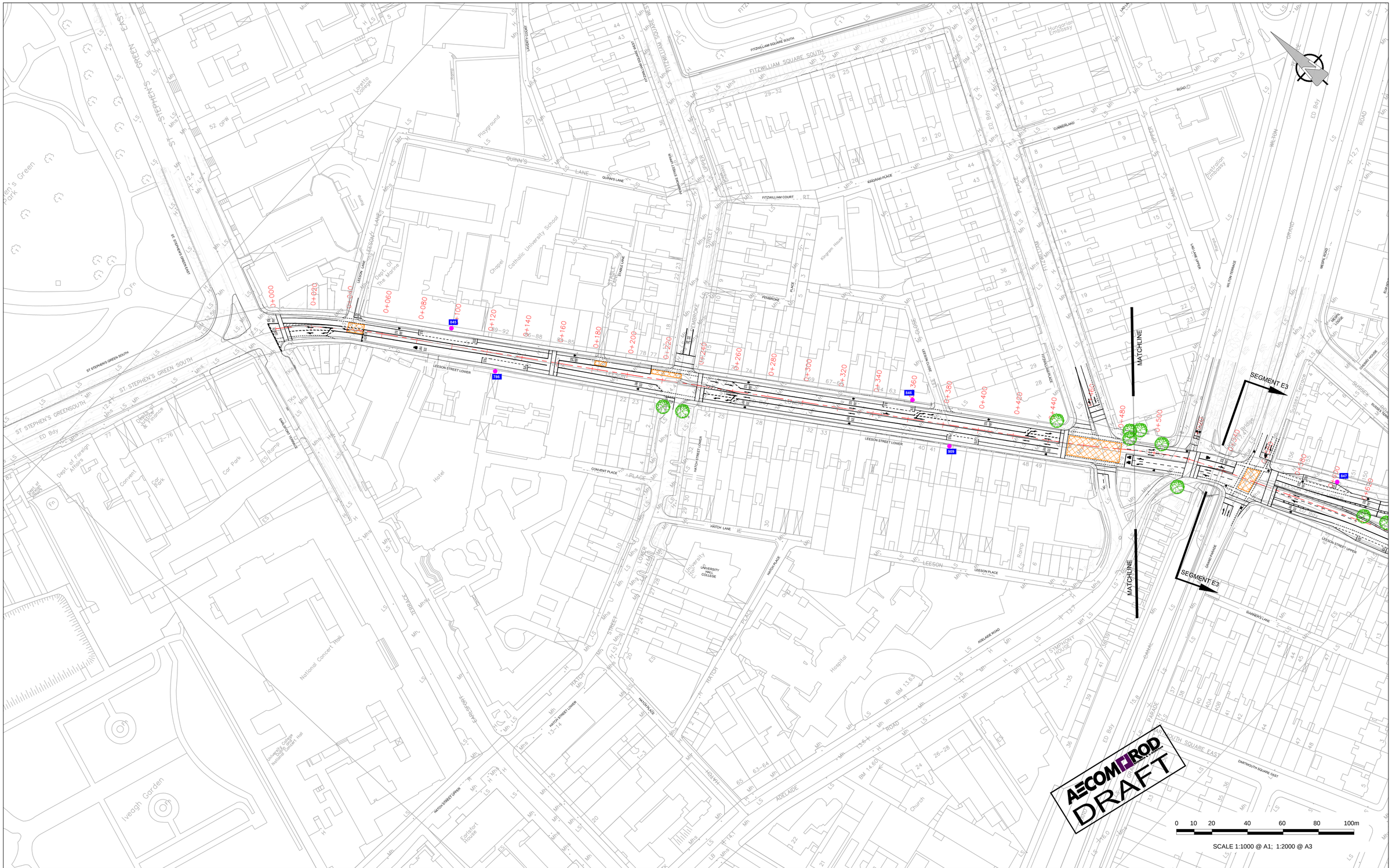
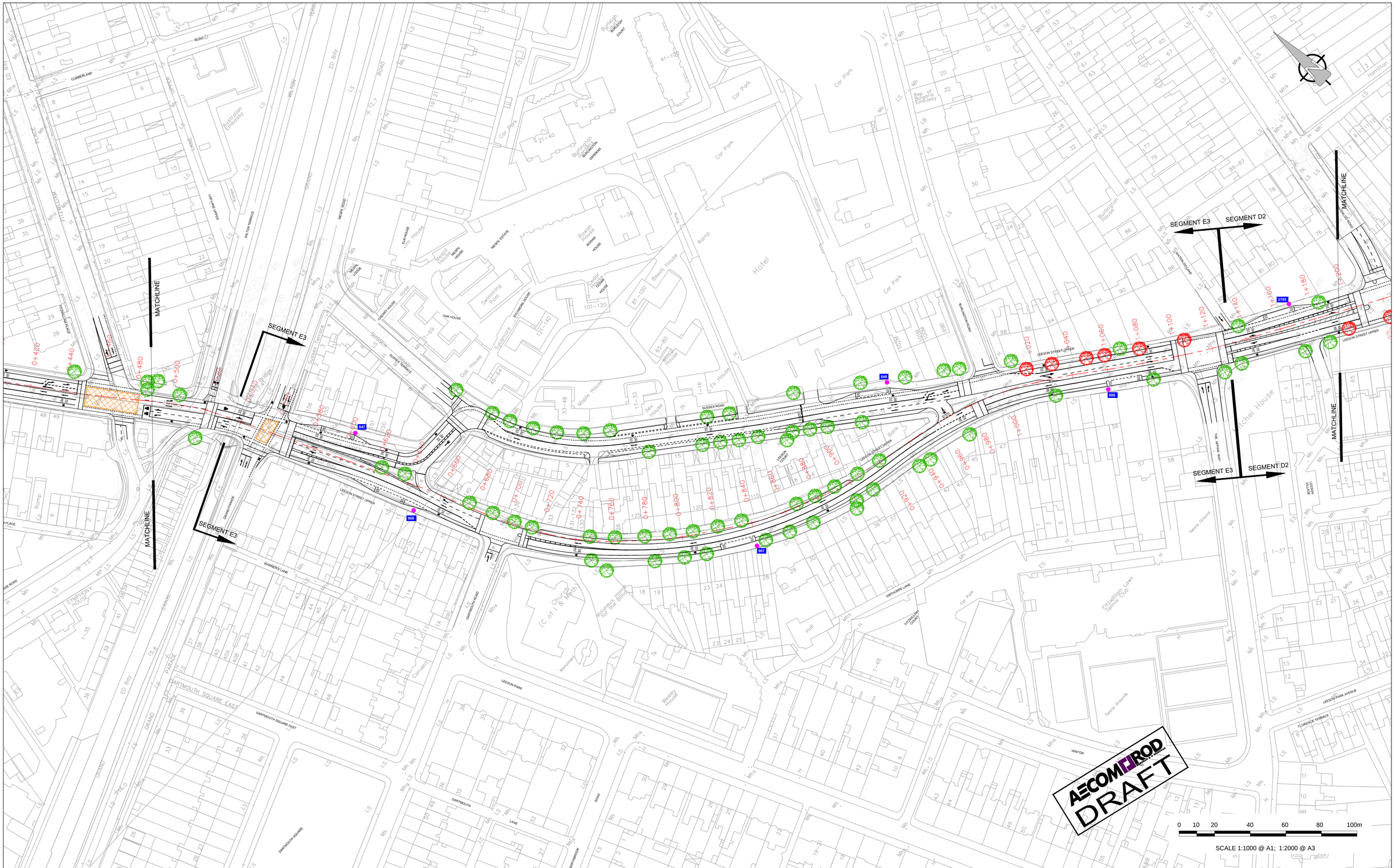

FITZWILLIAM SQUARE SOUTH
FITZWILLIAM SQUARE WEST
FITZWILLIAM SQUARE EAST
FITZWILLIAM STREET LOWER
FITZWILLIAM STREET UPPER
FITZWILLIAM COURT
FITZWILLIAM PLACE
QUINN'S LANE
LEESON LANE
LEESON STREET LOWER
LEESON STREET UPPER
LEESON CLOSE
LEESON PLACE
PEMBROKE STREET LOWER
PEMBROKE PLACE
PEMBROKE LANE
STABLE LANE
HATCH STREET LOWER
HATCH STREET UPPER
HATCH LANE
HATCH PLACE
CONVENT PLACE
ADELAIDE ROAD
ADELAIDE
ST STEPHEN'S GREEN SOUTH
ST STEPHEN'S GREEN EAST
ST STEPHEN'S GREEN NORTH
ST STEPHEN'S GREEN WEST
DARTMOUTH SQUARE EAST
DARTMOUTH SQUARE WEST
DARTMOUTH PLACE
DARTMOUTH ROAD
CLANWILLIAM PLACE
CUMBERLAND
WILTON TERRACE
WARREN'S LANE
GRAND PARADE
PARADE
MERRION ROAD
SUSSEX ROAD
SUSSEX TERRACE
WILTON ROAD
UPPER
LOWER
Longfield's
Longfield's Court
Longfield's Lane
Longfield's Terrace
Leeson Court
Leeson Park
Leeson Street Bridge
Leeson Street Upper
Merrion Square
Merrion Square South
Merrion Square West
Merrion Square North
Merrion Gates
Merrion House
Merrion Row
Merrion Street Upper
Merrion Terrace
Merrion Square Park
Merrion Square Gardens
Merrion Square Flower Garden
Merrion Square Rose Garden
Merrion Square Tennis Courts
Merrion Square Playground
Merrion Square Sculpture
Merrion Square Statue
Merrion Square Memorial
Merrion Square Fountain
Merrion Square Bandstand
Merrion Square Pavilion
Merrion Square Toilets
Merrion Square Car Park
Merrion Square Entrance
Merrion Square Exit
Merrion Square Path
Merrion Square Lawn
Merrion Square Trees
Merrion Square Shrubs
Merrion Square Flowers
Merrion Square Grass
Merrion Square Hedge
Merrion Square Wall
Merrion Square Railings
Merrion Square Gate
Merrion Square Lodge
Merrion Square Cottage
Merrion Square Barn
Merrion Square Stable
Merrion Square Garage
Merrion Square Shed
Merrion Square Greenhouse
Merrion Square Conservatory
Merrion Square Orangery


MATCHLINE
SEGMENT E3
SEGMENT D2
MATCHLINE
SEGMENT E3
SEGMENT D2
MATCHLINE
SEGMENT E3
MATCHLINE
SEGMENT E3
LEESON STREET UPPER
SUSSEX ROAD
DARTMOUTH SQUARE EAST
LEESON PARK
WARDEN'S LANE
SIBTHORPE LANE
LEESON PARK AVENUE
FLORENCE TERRACE
WINTON
Car Park
Hotel
Tennis Ground
Fitzwilliam Lawn Tennis Club
Mosney Boys for the Birds
Monument
Church (C of I & Meth)
Hall
Convent
Wesley House
Symphony House
Australian Embassy
Rep. of Bulgaria Embassy
Burlington Gardens
Burlington House
Mews
Oak House
Beech House
Elm House
Rosen House
Mespil Estate
Mespil House
Stanmore
Sycamore
Swimming Pool
Fox House
Mole House
Wex House
Lesson Court
Lesson Bank
Chel House
Hamilton
Grand Parade
Dartmouth Square
Dartmouth Road
Dartmouth Lane
Northbrook
Lad Lane Upper
Wilton Terrace
Wilton Place
Cumberland
Pembroke Lane
Fitzwilliam Square
Fitzwilliam Place
Merrion Square
Merrion Row
Baggot Street Upper
Baggot Street Lower
Leeson Park Avenue
The Avenue
Leeson Close
Leeson Lane
Leeson Street Lower
Leeson Street Upper
Burlington Road
Mespil Road
Sussex Terrace
Sussex Road
Oakley House
Oak House
Elm House
Beech House
Fox House
Mole House
Wex House
Lesson Court
Lesson Bank
Chel House
Hamilton
Grand Parade
Dartmouth Square
Dartmouth Road
Dartmouth Lane
Northbrook
Lad Lane Upper
Wilton Terrace
Wilton Place
Cumberland
Pembroke Lane
Fitzwilliam Square
Fitzwilliam Place
Merrion Square
Merrion Row
Baggot Street Upper
Baggot Street Lower
Leeson Park Avenue
The Avenue
Leeson Close
Leeson Lane
Leeson Street Lower
Leeson Street Upper
Burlington Road
Mespil Road
Sussex Terrace
Sussex Road
0+420
0+440
0+460
0+480
0+500
0+520
0+540
0+560
0+580
0+600
0+620
0+640
0+660
0+680
0+700
0+720
0+740
0+760
0+780
0+800
0+820
0+840
0+860
0+880
0+900
0+920
0+940
0+960
0+980
1+000
1+020
1+040
1+060
1+080
1+100
1+120
1+140
1+160
1+180
1+200



Údarás Náisiúnta Iompair
National Transport Authority

KEY PLAN
N.T.S.

No.	Revision	Date	By	Chk'd	App'd
	Stage		Date		App'd
	PRELIMINARY				
	APPROVAL				
	TENDER				
	CONSTRUCTION				

AECOM - Roughan & O'Donovan

AECOM- Roughan & O'Donovan
4th Floor Adelphi Plaza,
George's Street Upper,
Dun Laoghaire,Co Dublin
Tel:+353 (0)1 2383100
Fax:+353(0)1 2383199
www.aecom.com

Designed:	Checked:	Approved:	Status:
RH	--	--	OPTIONS LAYOUT

Project Title: UCD TO St. STEPHENS GREEN

Drawing Title: ROUTE OPTION 2
E3,D2,C1,B2,B3 AND A2 SHEET 3 OF 6

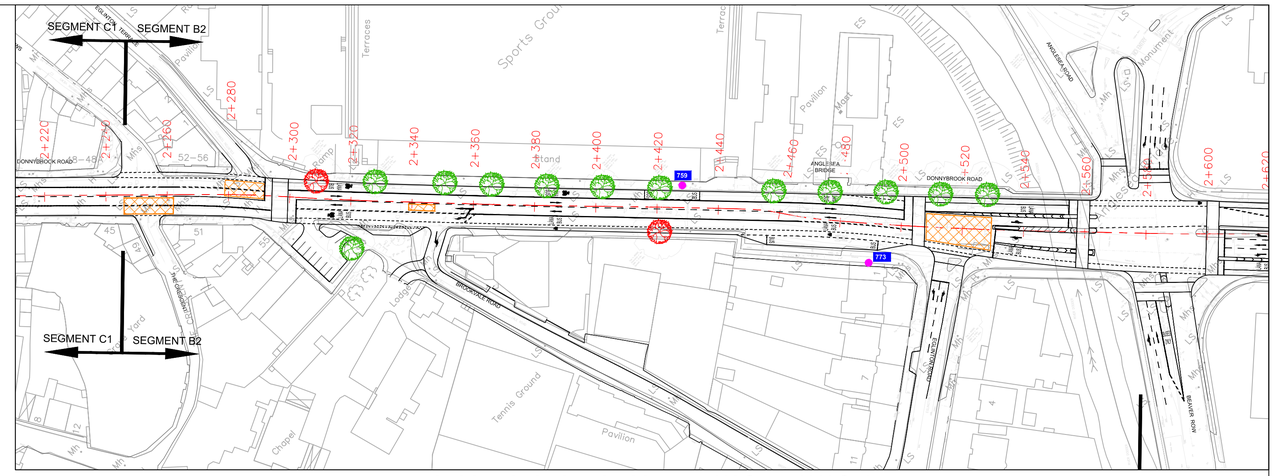
Drawn:	Job No:	Drawing No:	Rev:
RH	60540050	SHT_20_CT_S3_200.3	A
Scale: 1:1000 @A1	Date: DEC. 2017		

DO NOT SCALE USE FIGURED DIMENSIONS ONLY

Ordnance Survey Ireland Licence No EN 0006514
© Ordnance Survey Ireland and Government of Ireland.

Dec 18, 2017 - 4:57pm Drawing Location: C:\Users\Hannanr\appdata\local\temp\AcPublish_7068\60540050_SHT_20_CT_S3_200.dwg

Last saved by: HANNANR(2017-12-18) Last Plotted: 2017-12-18
Filename: F:\PROJECTS\TRAFFIC - BXU BRT\03 EXECUTION\09 CAD\02 - SHEETS (DRAWINGS)\ROUTE OPTIONS\60540050_SHT_20_CT_S3_200.DWG

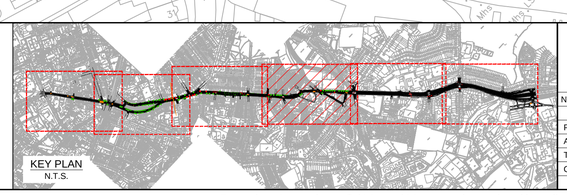


PROPOSED SECTION B2 SCALE 1:1000@A1 1:2000@A3

0 10 20 40 60 80 100m

SCALE 1:1000 @ A1; 1:2000 @ A3

Údarás Náisiúnta Iompair
National Transport Authority



No.	Revision	Date	By	Chk'd	App'd
	Stage		Date		App'd
	PRELIMINARY				
	APPROVAL				
	TENDER				
	CONSTRUCTION				

AECOM - Roughan & O'Donovan

AECOM- Roughan & O'Donovan
4th Floor Adelphi Plaza,
George's Street Upper,
Dun Laoghaire,Co Dublin
Tel:+353 (0)1 2383100
Fax:+353(0)1 2383199
www.aecom.com

Project Title: UCD TO St. STEPHENS GREEN

Drawing Title: ROUTE OPTION 2
E3,D2,C1,B2,B3 AND A2 SHEET 4 OF 6

Designed:	Checked:	Approved:	Status:	Drawn:	Job No:	Drawing No:	Rev:
RH	--	--	OPTIONS LAYOUT	RH	60540050	SHT_20_CT_S3_200.4	A

Scale: 1:1000 @A1 Date: DEC. 2017

Ordnance Survey Ireland Licence No EN 0006514
© Ordnance Survey Ireland and Government of Ireland.

Dec 18, 2017 - 4:58pm Drawing Location: C:\Users\Hannanr\appdata\local\temp\AcPublish_7068\60540050_SHT_20_CT_S3_200.dwg

DO NOT SCALE USE FIGURED DIMENSIONS ONLY

Last saved by: HANNANR(2017.12.18) Last Plotted: 2017.12.18
Filename: F:\PROJECTS\TRAFFIC - BXU BRT\05 EXECUTION\09 CAD\02 - SHEETS (DRAWINGS)\ROUTE OPTIONS\60540050_SHT_20_CT_S3_200.DWG

SEGMENT B2 SEGMENT A2

SEGMENT B2 SEGMENT A2

MATCHLINE

MATCHLINE

MATCHLINE

MATCHLINE

MATCH TO EXISTING

STILLORGAN ROAD

ALEXBURY ROAD

BEECH HILL AVENUE

BEECH HILL DRIVE

BEECH HILL COURT

BEECH HILL TERRACE

BEECH HILL ROW

BEECH HILL PARK

BEECH HILL COURT

AIRFIELD PARK

AIRFIELD COURT

SEWER ROW

DONNYBROOK AVENUE

THE COURT

Austrian Embassy

St Ann's Flats

Church

School

Presbytery

Belville

Lodge

Monument

Car Park

R.T.E.

TV Mast

Bus Depot

Donnybrook Castle

Tennis Ground

Sports Ground

Airfield Terrace

Thornfield

Culture

Byrne's Terrace

Beech Hill Court

River Dodder

Angel's Rest (19)

Fire Station

Pumping Station

Tks

Pk

Mnmt

Mins

Mn

LS

H

FB

ESB

Tel

Car Park

2+560 2+580 2+600 2+620 2+640 2+660 2+680 2+700 2+720 2+740 2+760 2+780 2+800 2+820 2+840 2+860 2+880 2+900 2+920 2+940 2+960 2+980 3+000 3+020 3+040 3+060 3+080 3+100 3+120 3+140 3+160 3+180 3+200 3+220 3+240 3+260 3+280 3+300 3+320 3+340

760 761 762 771 772 773

0 10 20 40 60 80 100m

SCALE 1:1000 @ A1; 1:2000 @ A3

DRAFT

KEY PLAN
N.T.S.

Údarás Náisiúnta Iompair
National Transport Authority

No.	Revision	Date	By	Chk'd	App'd
	Stage		Date		App'd
	PRELIMINARY				
	APPROVAL				
	TENDER				
	CONSTRUCTION				

AECOM - Roughan & O'Donovan

AECOM- Roughan & O'Donovan
4th Floor Adelphi Plaza,
George's Street Upper,
Dun Laoghaire,Co Dublin
Tel:+353 (0)1 2383100
Fax:+353(0)1 2383199
www.aecom.com

Designed:	Checked:	Approved:	Status:
RH	--	--	OPTIONS LAYOUT

Project Title: UCD TO St. STEPHENS GREEN

Drawing Title: ROUTE OPTION 2
E3,D2,C1,B2,B3 AND A2 SHEET 5 OF 6

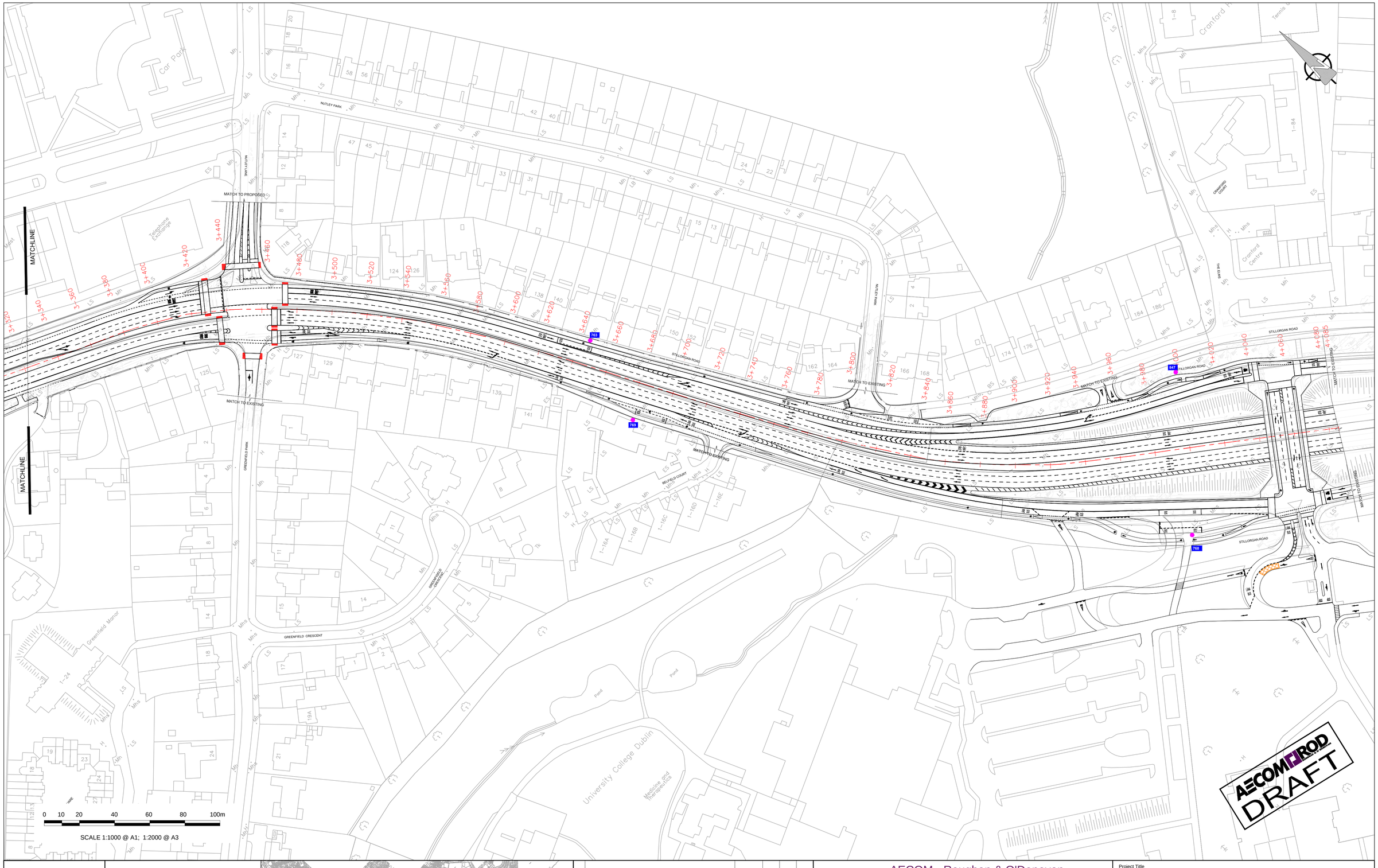
Drawn:	Job No:	Drawing No:	Rev:
RH	60540050	SHT_20_CT_S3_200.5	A
Scale: 1:1000 @A1	Date: DEC. 2017		

Ordnance Survey Ireland Licence No EN 0006514
© Ordnance Survey Ireland and Government of Ireland.

Dec 18, 2017 - 4:59pm Drawing Location: C:\Users\Hannanr\appdata\local\temp\AcPublish_7068\60540050_SHT_20_CT_S3_200.dwg

DO NOT SCALE USE FIGURED DIMENSIONS ONLY

Last saved by: HANNANR(2017-12-18) Last Plotted: 2017-12-18
Filename: F:\PROJECTS\TRAFFIC - BKU BRT\03 EXECUTION\09 CAD\02 - SHEETS (DRAWINGS)\ROUTE OPTIONS\60540050_SHT_20_CT_S3_200.DWG



Údarás Náisiúnta Iompair
National Transport Authority

KEY PLAN
N.T.S.

No.	Revision	Date	By	Chk'd	App'd
	Stage		Date		App'd
	PRELIMINARY				
	APPROVAL				
	TENDER				
	CONSTRUCTION				

AECOM - Roughan & O'Donovan

AECOM- Roughan & O'Donovan
4th Floor Adelphi Plaza,
George's Street Upper,
Dun Laoghaire,Co Dublin
Tel:+353 (0)1 2383100
Fax:+353(0)1 2383199
www.aecom.com

Designed:	Checked:	Approved:	Status:
RH	--	--	OPTIONS LAYOUT

Project Title: UCD TO St. STEPHENS GREEN

Drawing Title: ROUTE OPTION 2
E3,D2,C1,B2,B3 AND A2 SHEET 6 OF 6

Drawn:	Job No:	Drawing No:	Rev:
RH	60540050	SHT_20_CT_S3_200.6	A
Scale: 1:1000 @A1	Date: DEC. 2017		

Ordnance Survey Ireland Licence No EN 0006514
© Ordnance Survey Ireland and Government of Ireland.

Dec 18, 2017 - 5:00pm Drawing Location: C:\Users\Hannanr\appdata\local\temp\AcPublish_7068\60540050_SHT_20_CT_S3_200.dwg

DO NOT SCALE USE FIGURED DIMENSIONS ONLY

Last saved by: HANNANR(2017-12-18) Last Plotted: 2017-12-18
Filename: F:\PROJECTS\TRAFFIC - BKU BRT\03 EXECUTION\09 CAD\02 - SHEETS (DRAWINGS)\ROUTE OPTIONS\60540050_SHT_20_CT_S3_200.DWG