

UCD Ballsbridge to City Centre Route 14 – Nutley Lane

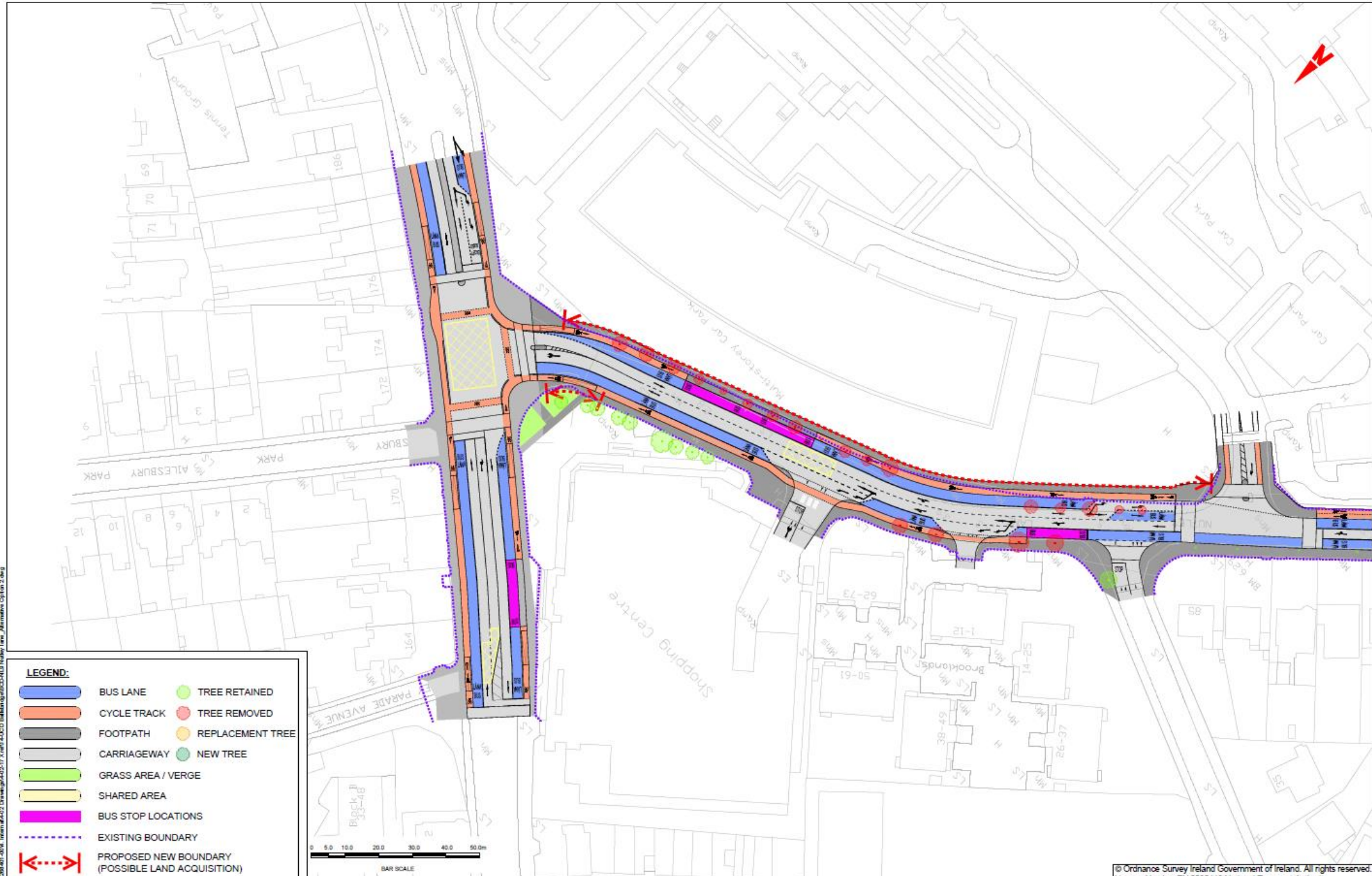
Work in Progress

Nutley Lane Resident Association Meeting

Thursday 28th November 2019

Nutley Lane – Option 1

Option 1 – Two-Way Bus Lanes + One-Way General Traffic



© Ordnance Survey Ireland Government of Ireland. All rights reserved.
Licence Number EN 0082119 National Transport Authority.

Disclaimer:
1. © National Transport Authority (NTA) 2019. This drawing is confidential and the copyright is reserved to NTA. The drawing must not be altered, copied or otherwise reproduced in whole or in part or used for any purpose without the prior permission of NTA.
2. This drawing is to be used for the design element identified in the Block. The information shown is to be considered indicative only. The drawing is to be used in conjunction with all other relevant design drawings.
3. It is a condition of use that the user of this drawing shall ensure that the information is used for the purposes intended and that the user shall ensure that the information is used in accordance with the relevant legislation and standards.
4. The information shown does not constitute a contract and the user shall ensure that the information is used in accordance with the relevant legislation and standards.
5. The user shall ensure that the information is used in accordance with the relevant legislation and standards.
6. The user shall ensure that the information is used in accordance with the relevant legislation and standards.

Transportation Minister (T.M.) as defined by the relevant legislation. The information shown does not constitute a contract and the user shall ensure that the information is used in accordance with the relevant legislation and standards.

Rev	Date	Drn	Chk'd	App'd	Description
P01	NOV 19	JPV	BB	BS	SCHEME CONCEPT

Client: NTA
Udairis Náisiúnta Iompair
National Transport Authority

Engineering Designer: ARUP

Date: 19/11/2019
Scale: 1:500 @ A1
1:1000 @ A3

Programme Code: BCD
Originator Code: 1415
DMS Code: 288401-00

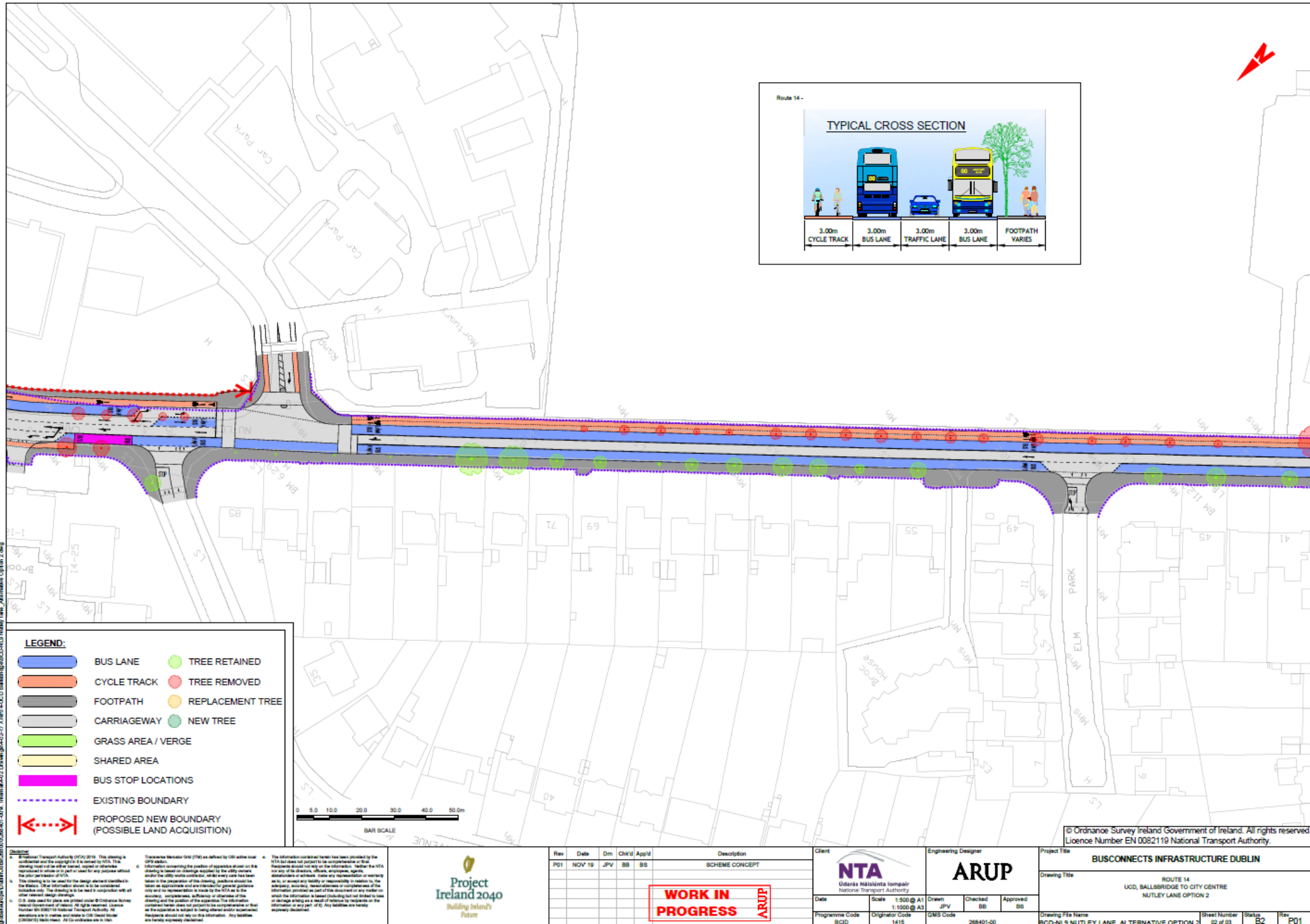
Drawn: JPV
Checked: BB
Approved: BS

Project Title: BUSCONNECTS INFRASTRUCTURE DUBLIN	
Drawing Title: ROUTE 14 UCD, BALLSBRIDGE TO CITY CENTRE NUTLEY LANE OPTION 2	
Drawing File Name: BCD-NLS NUTLEY LANE_ALTERNATIVE OPTION 2	Sheet Number: 01 of 03
Status: B2	Rev: P01

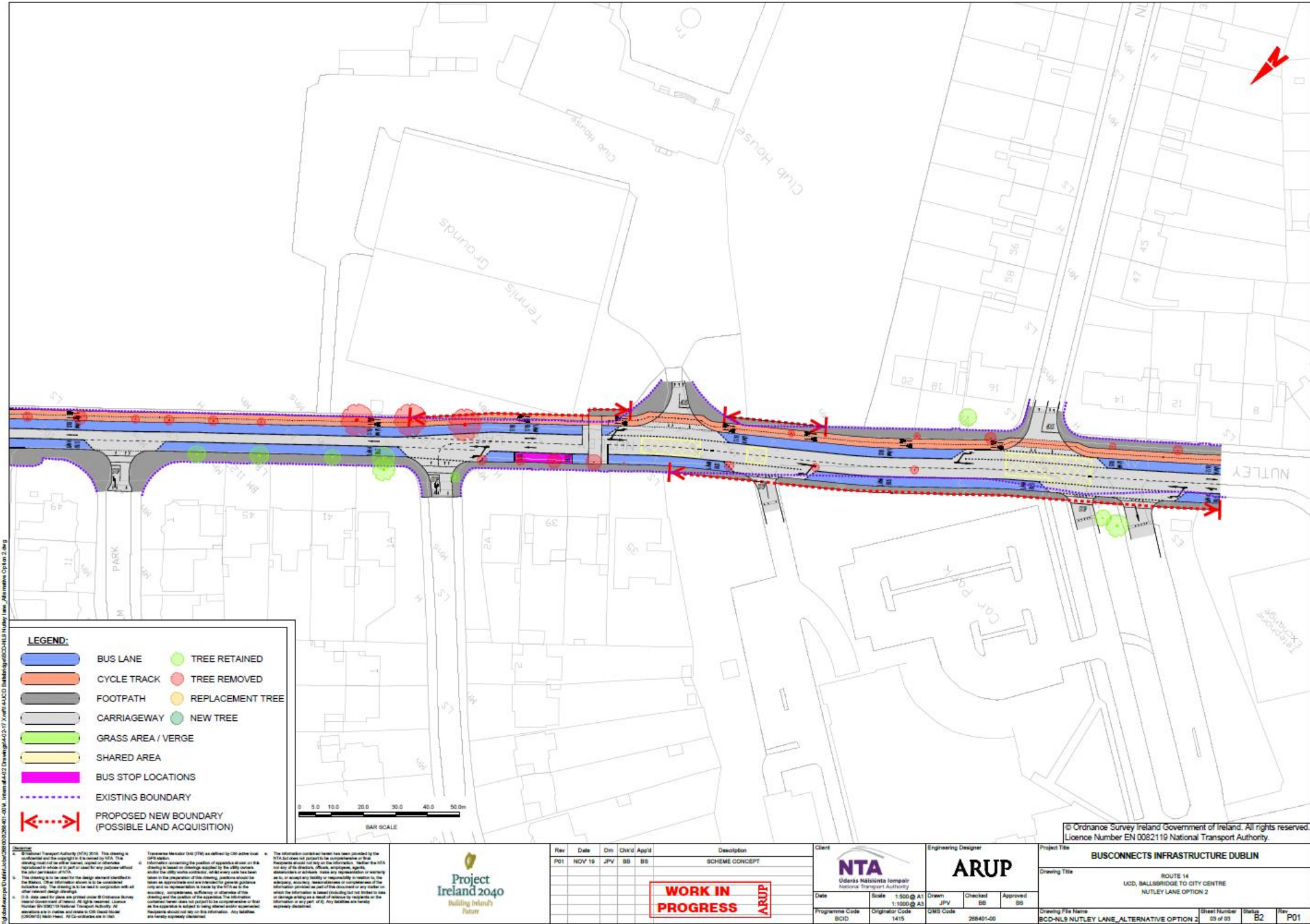
WORK IN PROGRESS

DO NOT SCALE USE FIGURED DIMENSIONS ONLY

Option 1 – Two-Way Bus Lanes + One-Way General Traffic



Option 1 – Two-Way Bus Lanes + One-Way General Traffic



<p>1. This drawing is the property of the National Transport Authority (NTA) and shall remain the property of the NTA. It is to be used for the purpose of the project only and shall not be used for any other purpose without the written consent of the NTA.</p> <p>2. The NTA does not accept any liability or responsibility in relation to the information provided in this drawing or any other information provided in connection with the project.</p> <p>3. The NTA does not accept any liability or responsibility in relation to the information provided in this drawing or any other information provided in connection with the project.</p>		<p>4. The information contained herein has been prepared by the NTA and does not constitute a contract or any other legal document. The NTA does not accept any liability or responsibility in relation to the information provided in this drawing or any other information provided in connection with the project.</p>		<p>5. The information contained herein has been prepared by the NTA and does not constitute a contract or any other legal document. The NTA does not accept any liability or responsibility in relation to the information provided in this drawing or any other information provided in connection with the project.</p>		<p>6. The information contained herein has been prepared by the NTA and does not constitute a contract or any other legal document. The NTA does not accept any liability or responsibility in relation to the information provided in this drawing or any other information provided in connection with the project.</p>		
Rev	Date	Dr	Chk'd	App'd	Description	Client	Engineering Designer	
P01	NOV 19	JPV	BB	BB	SCHEME CONCEPT	NTA Udairis Náisiúnta Iompair National Transport Authority	ARUP	
Date	Scale	Drawn	Checked	Approved	Programme Code	Originator Code	GMS Code	
	1:500 @ A1 1:1000 @ A3	JPV	BB	BB	BCID	1415	288401-00	
Project Title		Drawing Title		Drawing File Name		Sheet Number	Status	Rev
BUSCONNECTS INFRASTRUCTURE DUBLIN		ROUTE 14 UCD, BALLSBRIDGE TO CITY CENTRE NUTLEY LANE OPTION 2		BCD-NLS NUTLEY LANE_ALTERNATIVE OPTION 2		03 of 03	B2	P01

DO NOT SCALE USE FIGURED DIMENSIONS ONLY

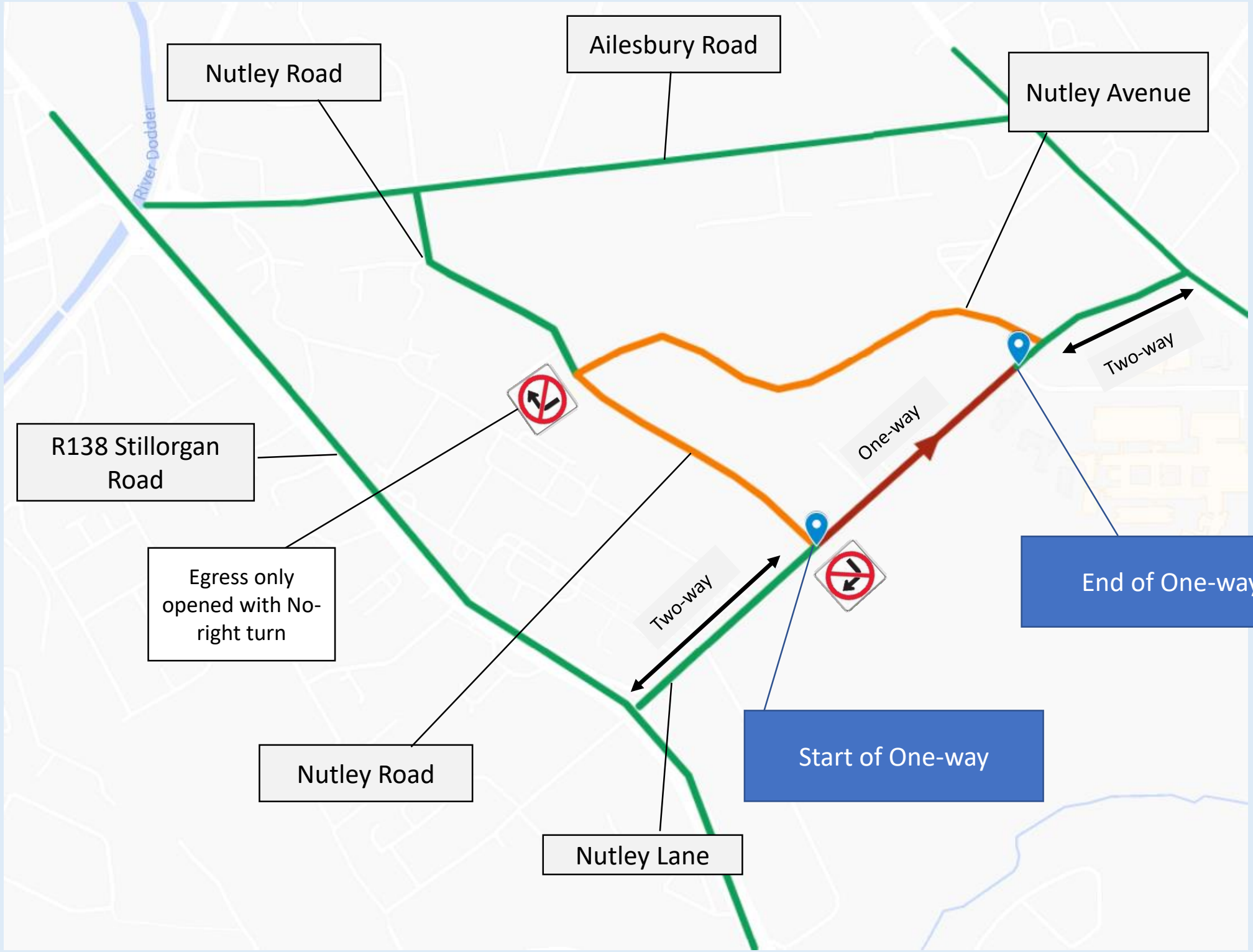
Option 1 – Two-Way Bus Lanes + One-Way General Traffic



Nutley Lane Residents Association WORK-IN-PROGRESS



TRANSFORMING CITY BUS SERVICES

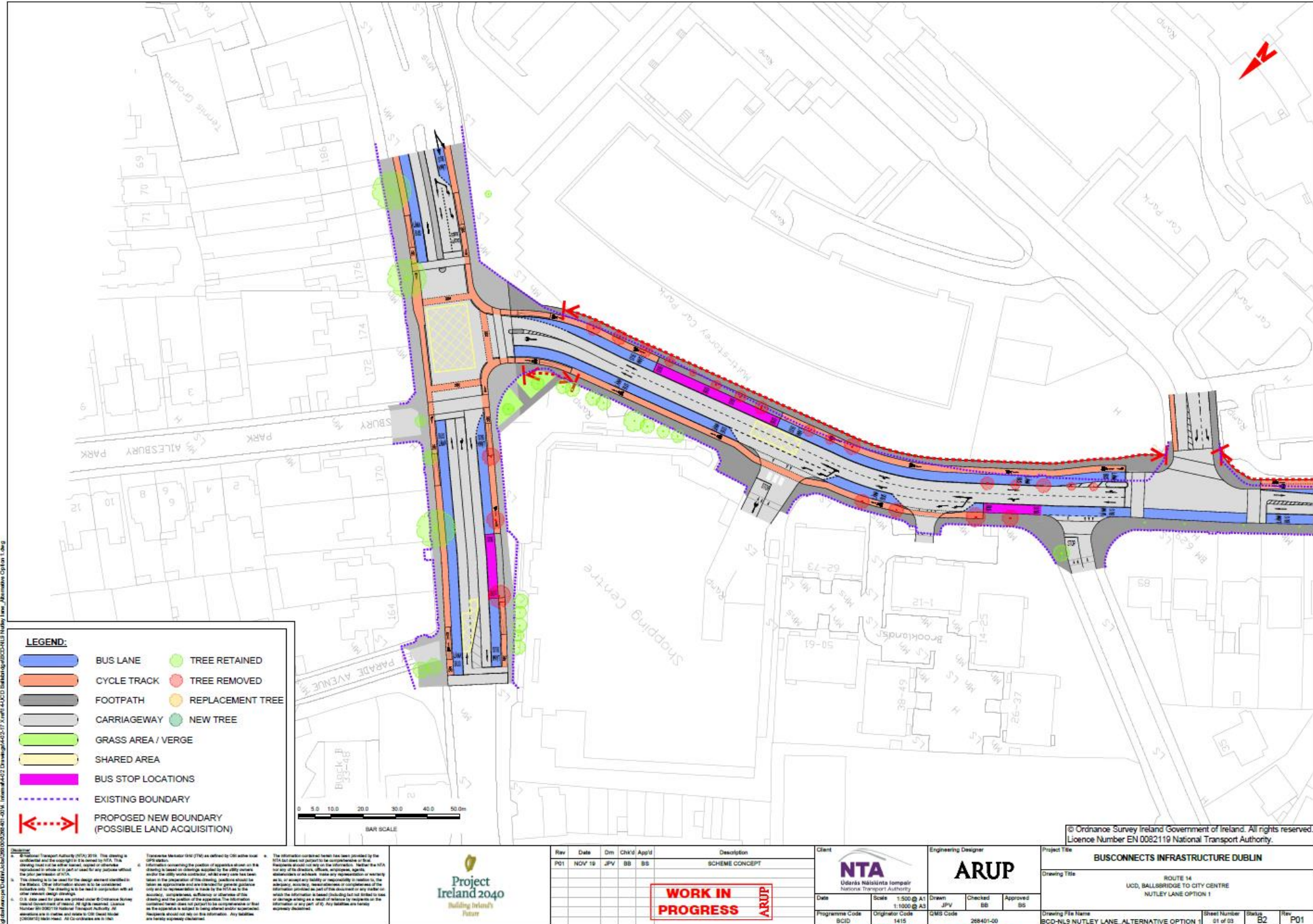


Legend

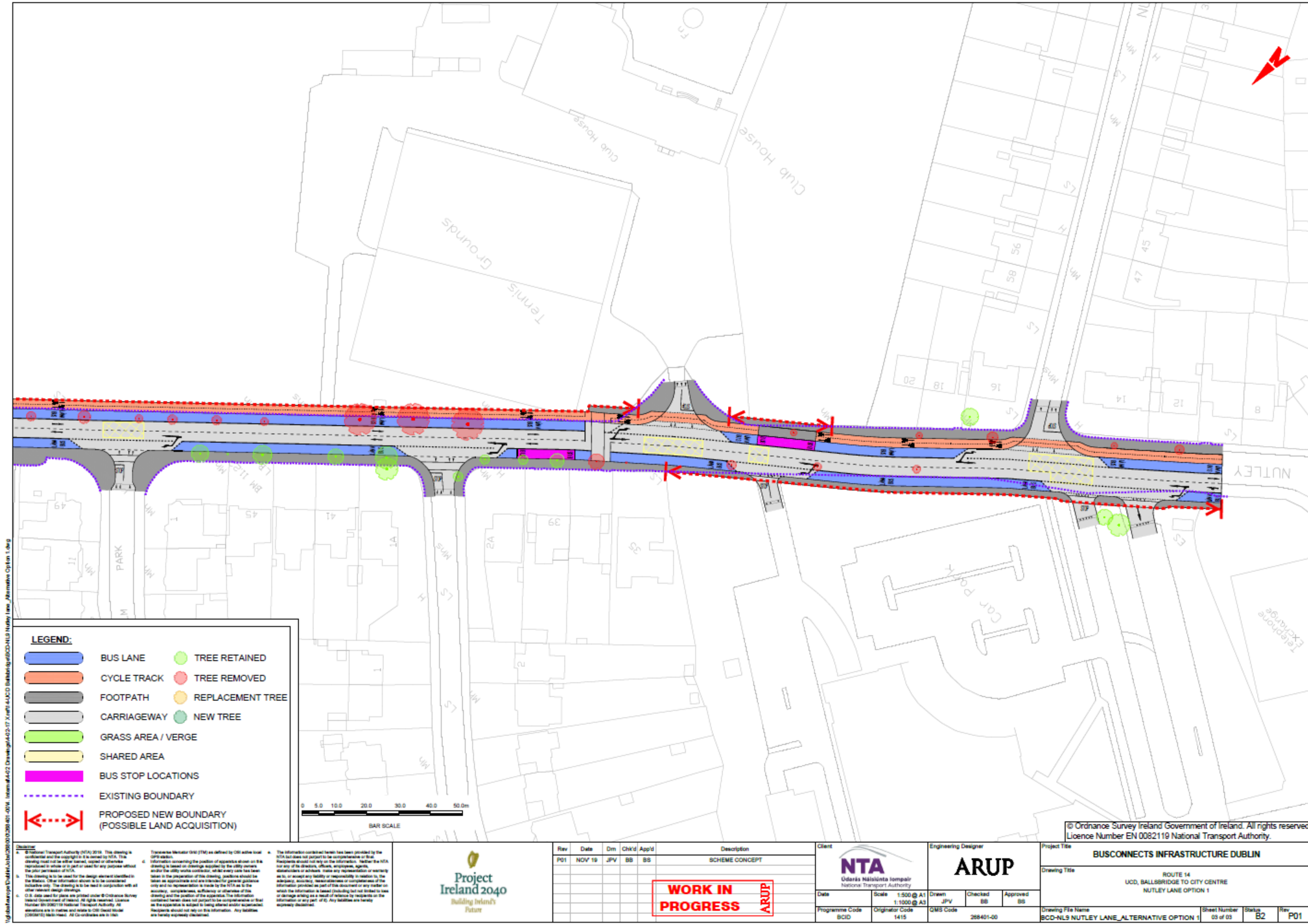
- Surrounding Roads
- Local Access Diversions
- One-way Section

Nutley Lane – Option 2

Option 2 – Two-Way Route



Option 2 – Two-Way Route



Option 2 – Two-Way Route

