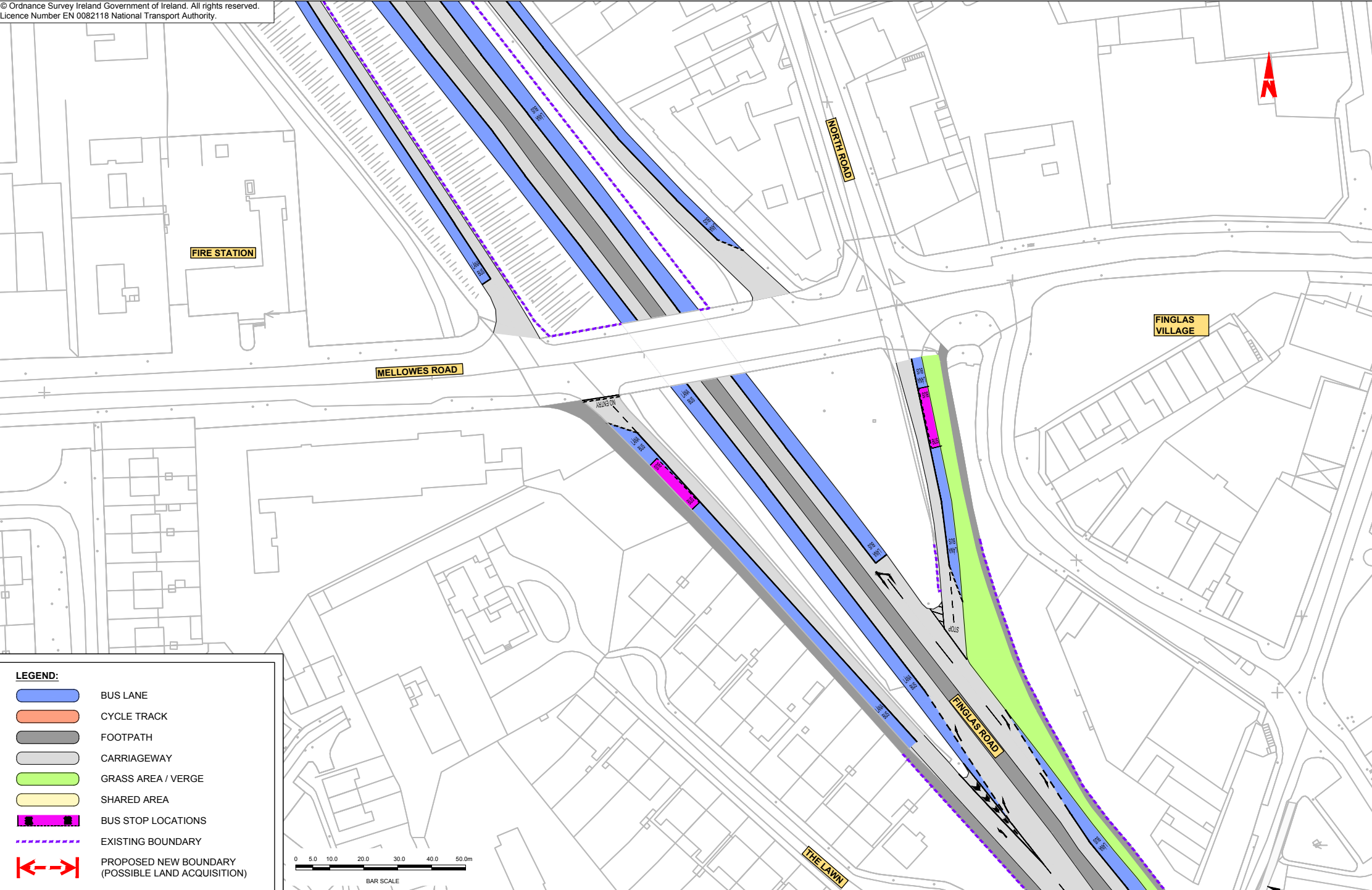
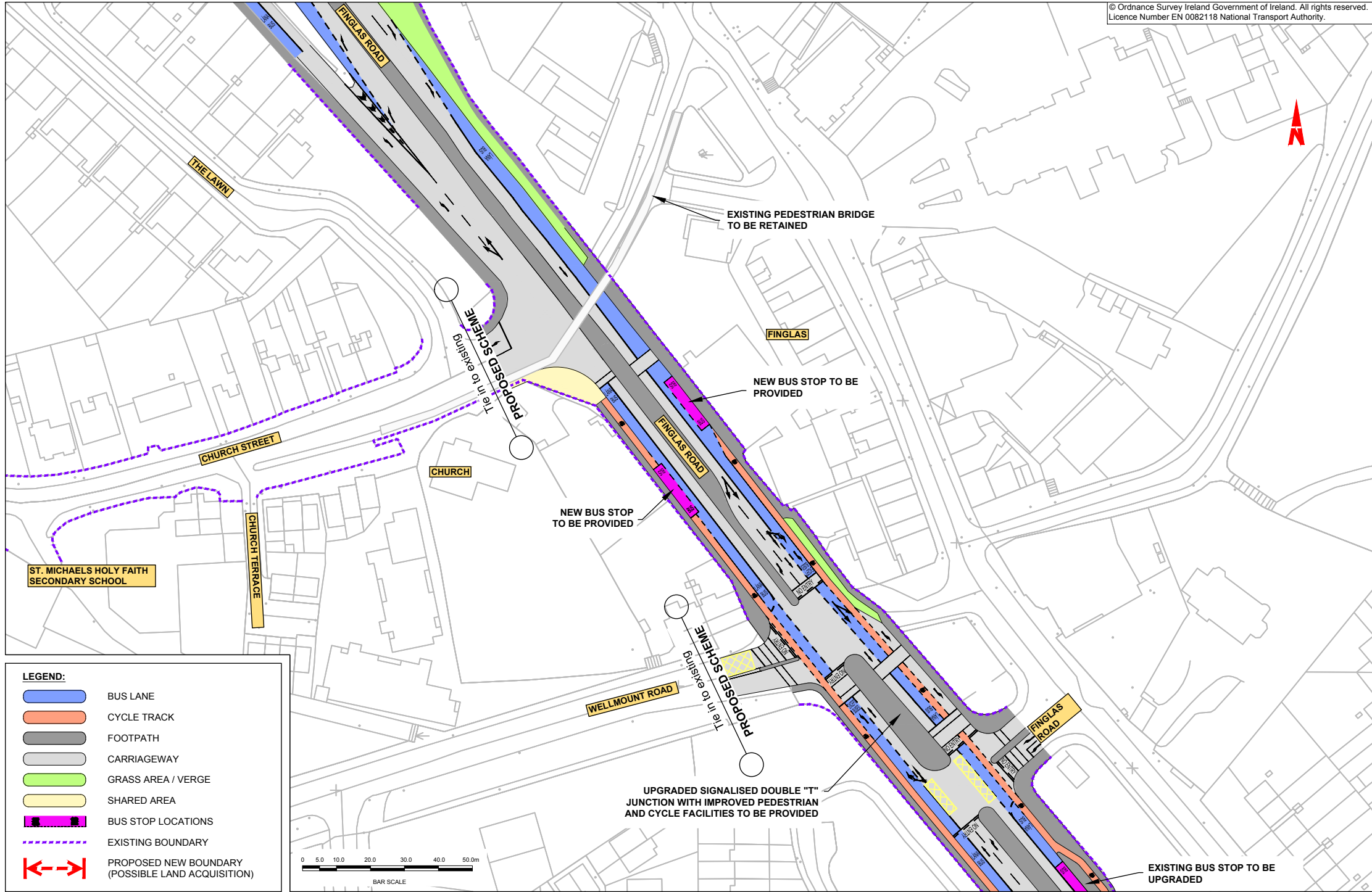
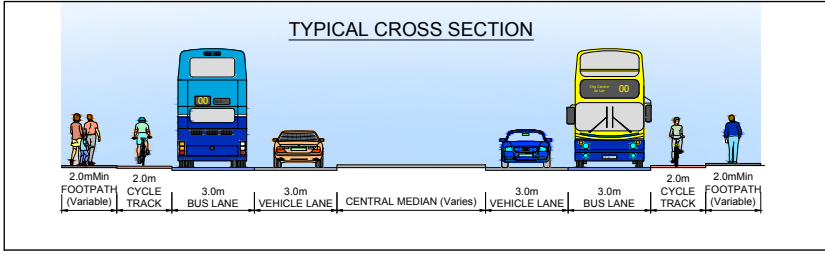
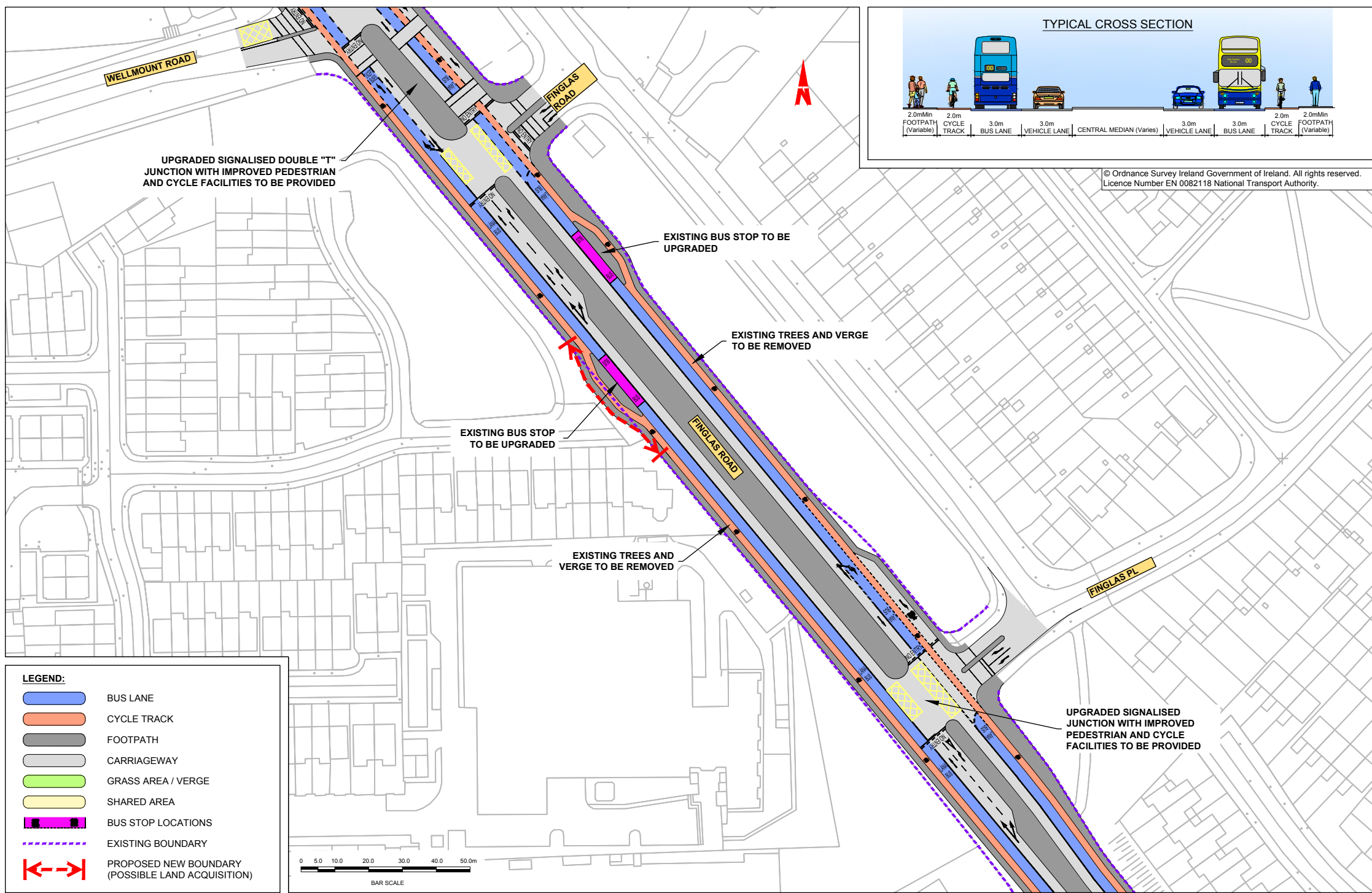


- LEGEND:**
- BUS LANE
 - CYCLE TRACK
 - FOOTPATH
 - CARRIAGEWAY
 - GRASS AREA / VERGE
 - SHARED AREA
 - BUS STOP LOCATIONS
 - EXISTING BOUNDARY
 - PROPOSED NEW BOUNDARY (POSSIBLE LAND ACQUISITION)



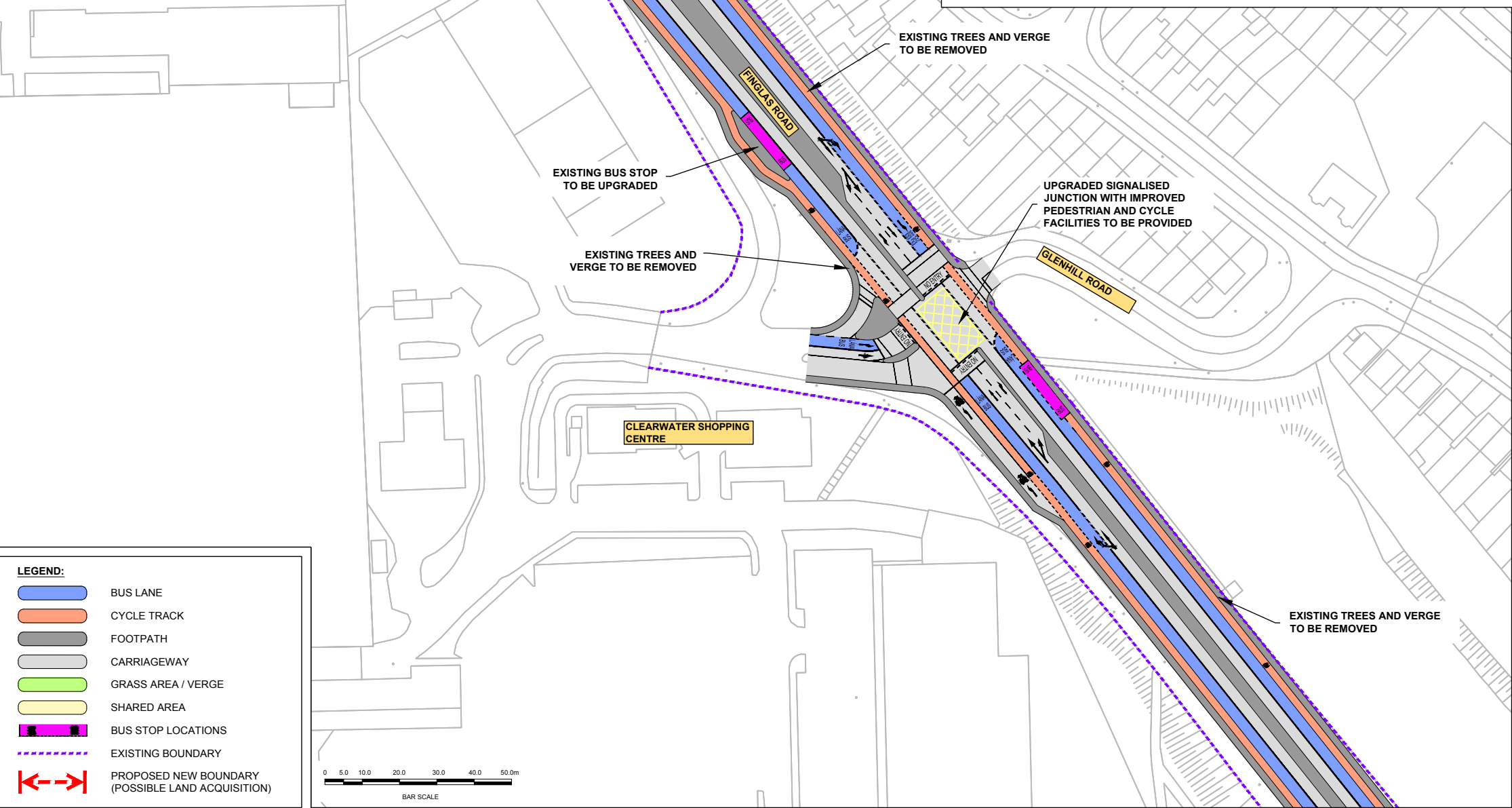
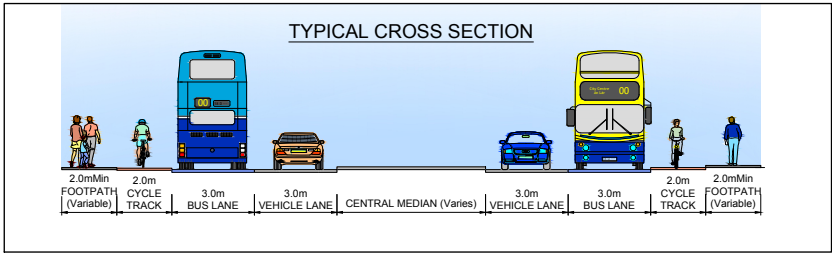


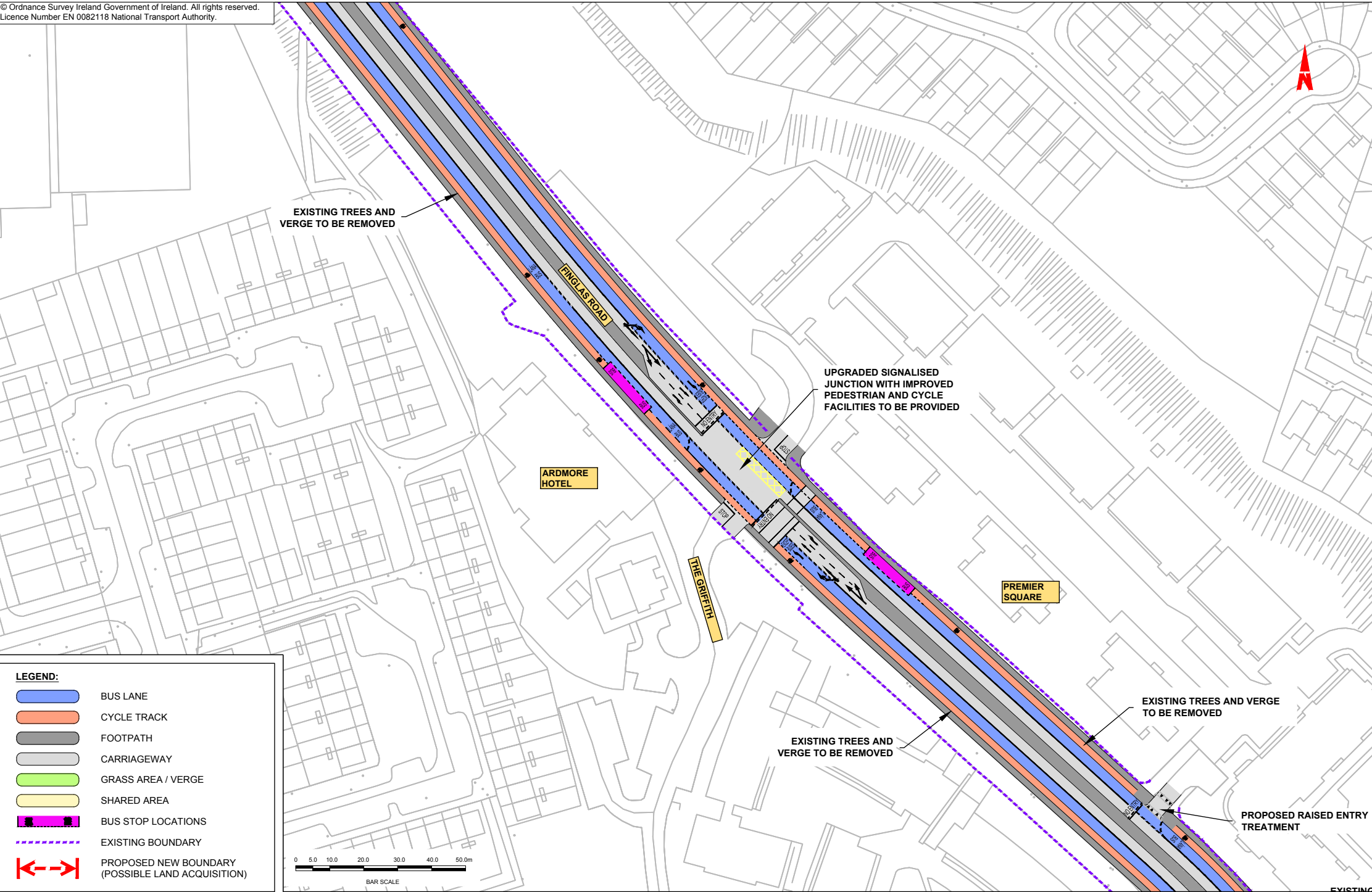


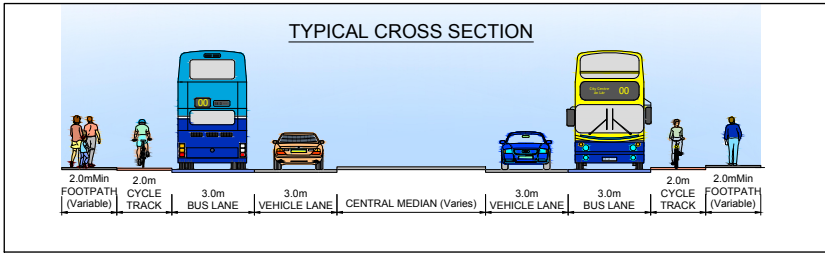
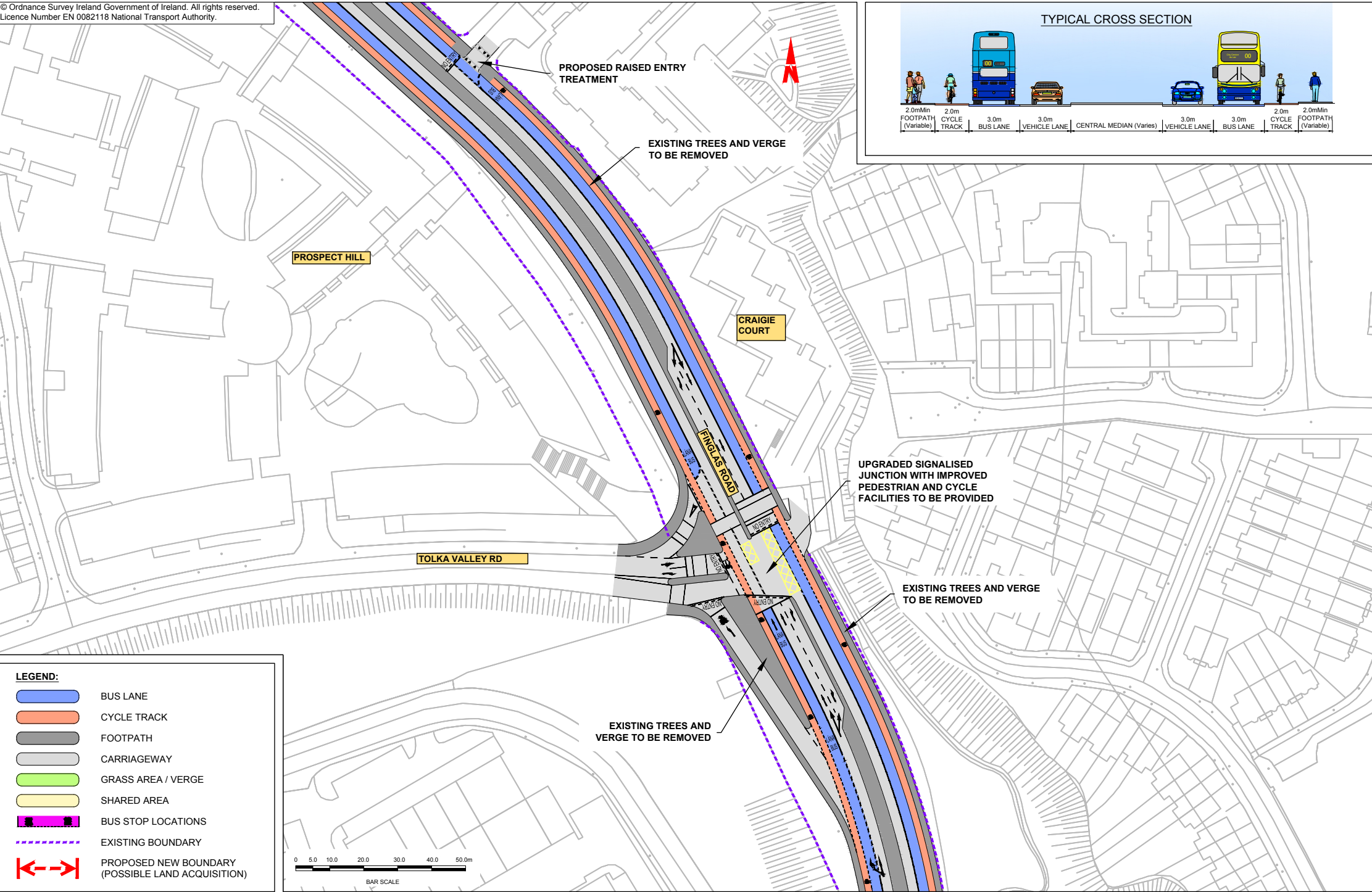
© Ordnance Survey Ireland Government of Ireland. All rights reserved.
Licence Number EN 0082118 National Transport Authority.

LEGEND:

- BUS LANE
- CYCLE TRACK
- FOOTPATH
- CARRIAGEWAY
- GRASS AREA / VERGE
- SHARED AREA
- BUS STOP LOCATIONS
- EXISTING BOUNDARY
- PROPOSED NEW BOUNDARY (POSSIBLE LAND ACQUISITION)







LEGEND:

BUS LANE

CYCLE TRACK

FOOTPATH

CARRIAGEWAY

GRASS AREA / VERGE

SHARED AREA

BUS STOP LOCATIONS

EXISTING BOUNDARY

PROPOSED NEW BOUNDARY
(POSSIBLE LAND ACQUISITION)

