

BusConnects Infrastructure Dublin

Core Bus Corridors Preferred Route Options

Community Forum Meeting
Third Public Consultation Overview
Tuesday 17 November 2020



Project Ireland 2040
Building Ireland's Future



Agenda

- Introduction to Community Forum Panel
- Presentation on the Blanchardstown to City Centre Core Bus Corridor
- Q & A

If you wish to ask a question to the NTA panel, please type your **Name** and your **Organisation** into the 'Chat' box.

When you are called upon sequentially by the Independent Chairperson to ask your question, the Webinar host will UNMUTE your microphone and you will receive a 'prompt' or 'notification' to your screen to unmute. You can then proceed to ask your question.

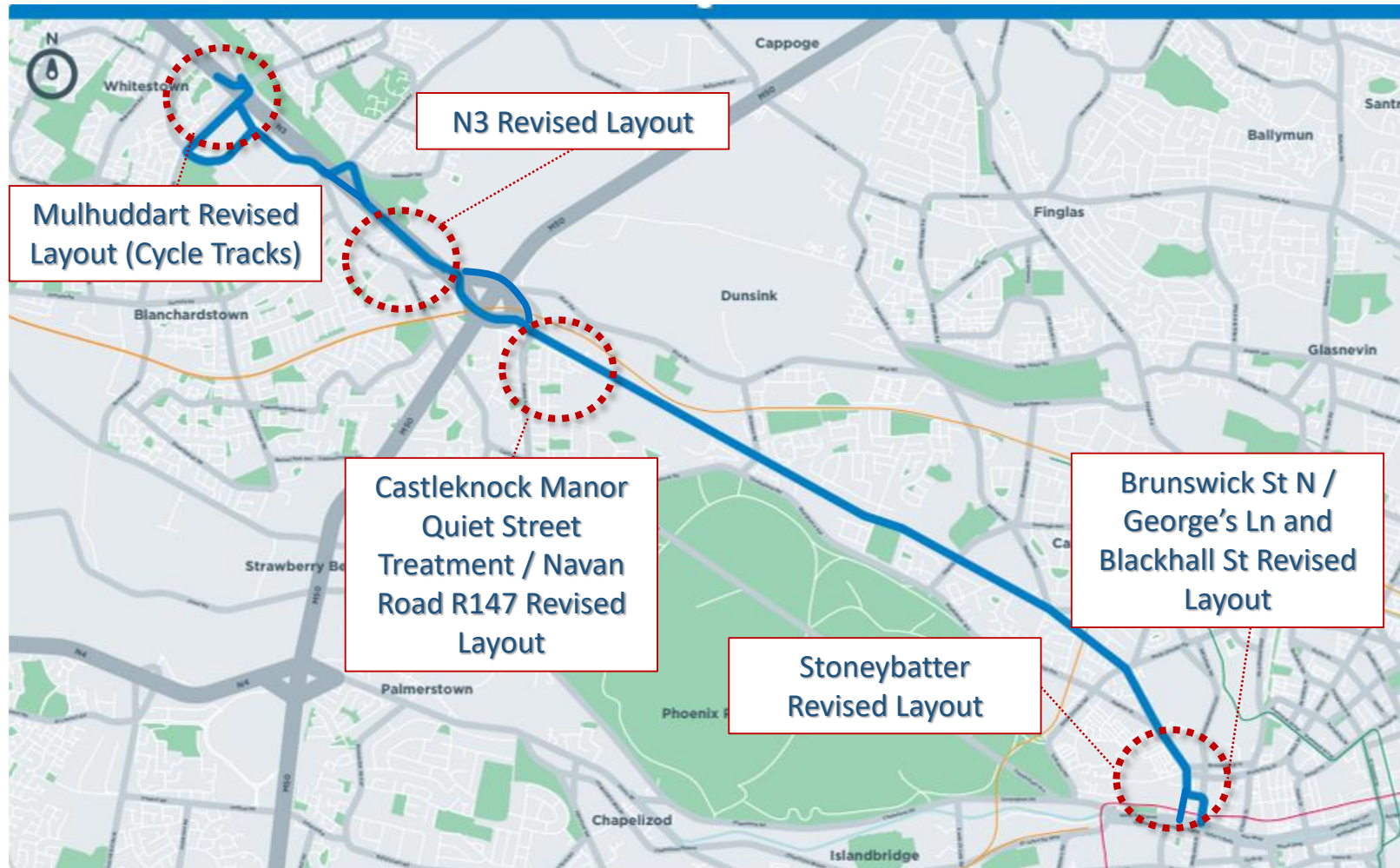
Please keep your question concise so that we can take questions from all the community groups/organisations on the webinar.

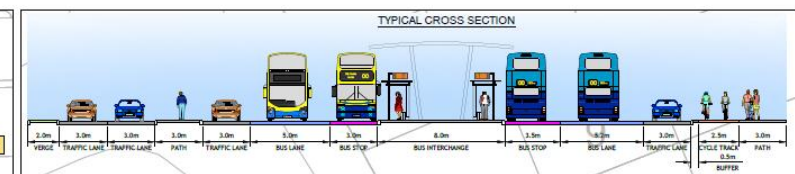
Community Forum Panel

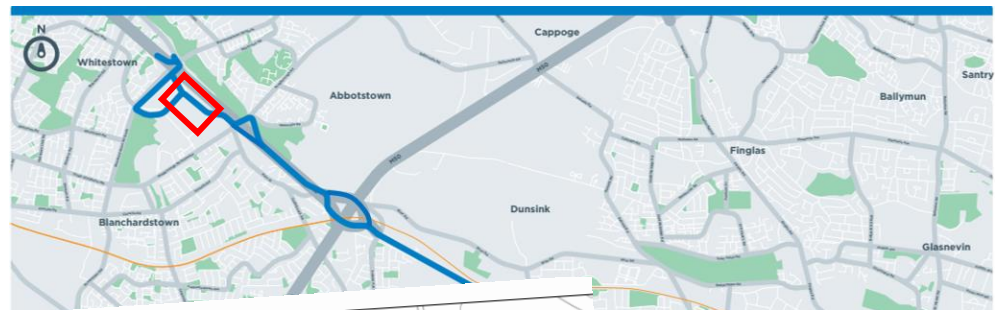
Independent Chair: Simon Nugent

- Hugh Creegan – Deputy CEO (NTA)
- John Fleming – Project Director (NTA)
- Aidan Gallagher – Senior Project Manager (NTA)
- Denis Crowley – Design Coordinator (Arup)
- Brian Devlin – Route Project Manager (Arup)
- Gwyn Ephraim – Route Alignment Lead (Arup)

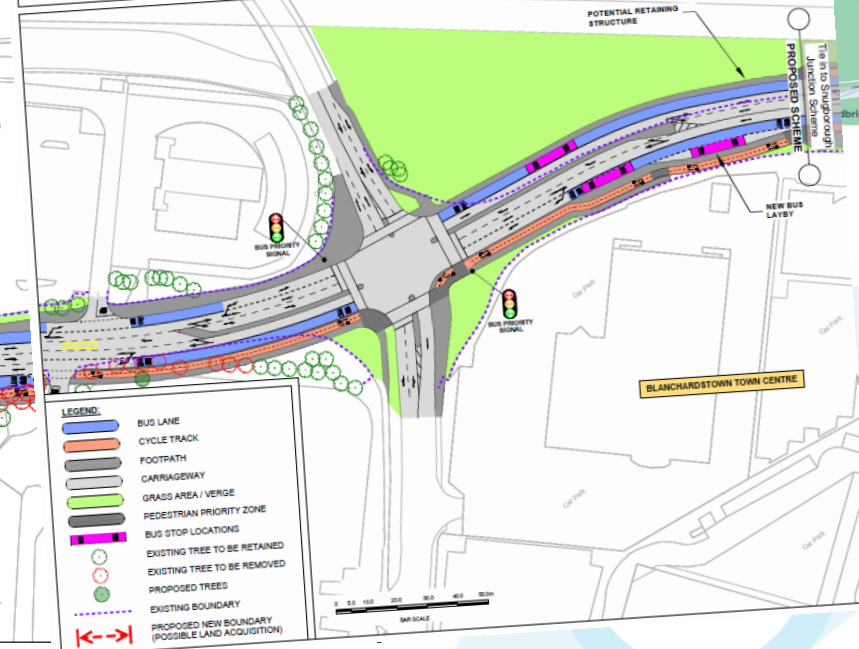
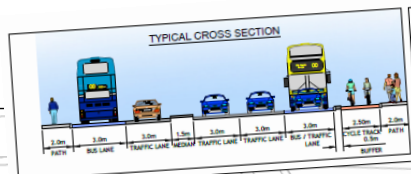
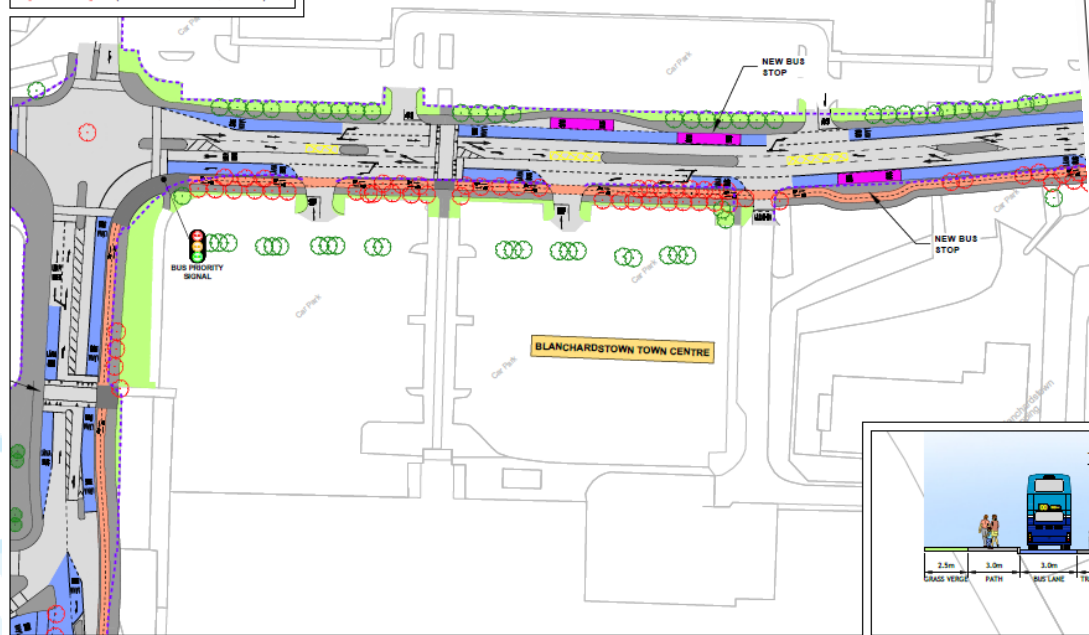
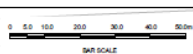
Blanchardstown to City Centre Public Consultation 3 Changes



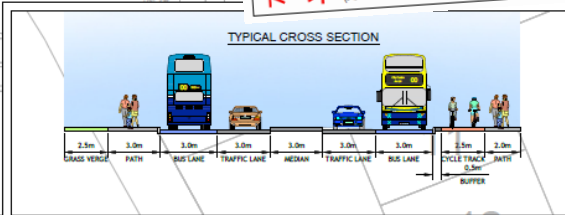




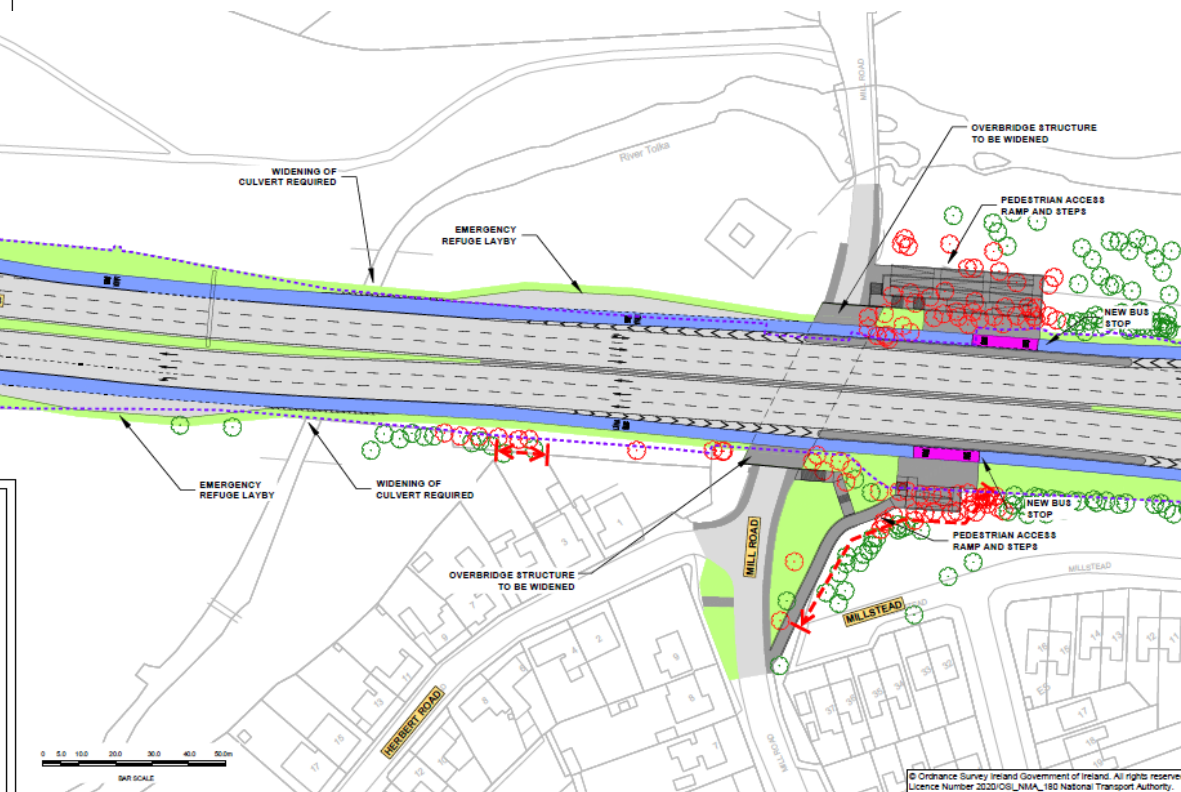
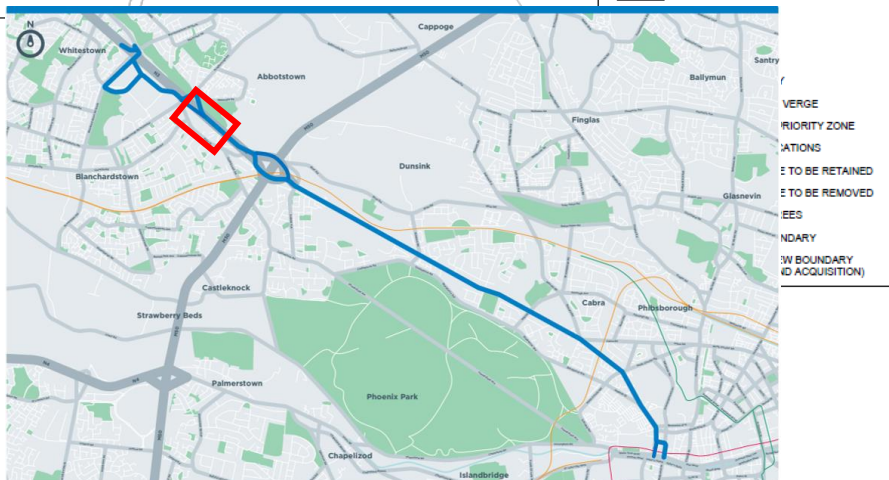
- LEGEND:**
- BUS LANE
 - CYCLE TRACK
 - FOOTPATH
 - CARRIAGEWAY
 - GRASS AREA / VERGE
 - PEDESTRIAN PRIORITY ZONE
 - BUS STOP LOCATIONS
 - EXISTING TREE TO BE RETAINED
 - EXISTING TREE TO BE REMOVED
 - PROPOSED TREES
 - EXISTING BOUNDARY
 - PROPOSED NEW BOUNDARY (POSSIBLE LAND ACQUISITION)

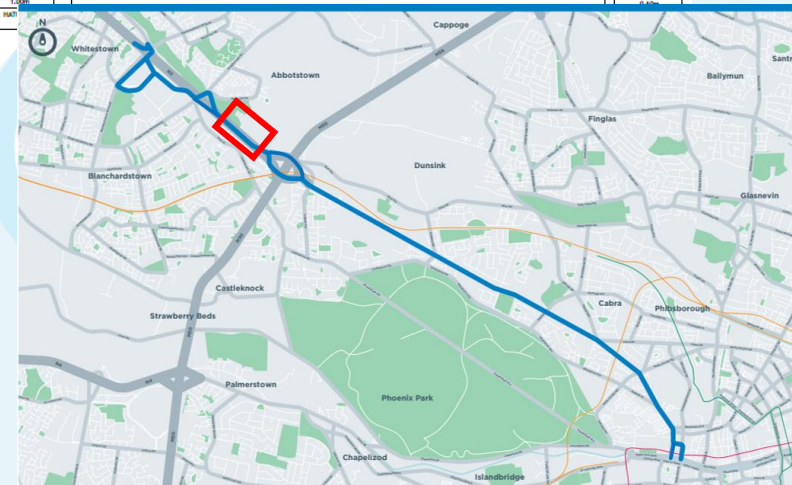
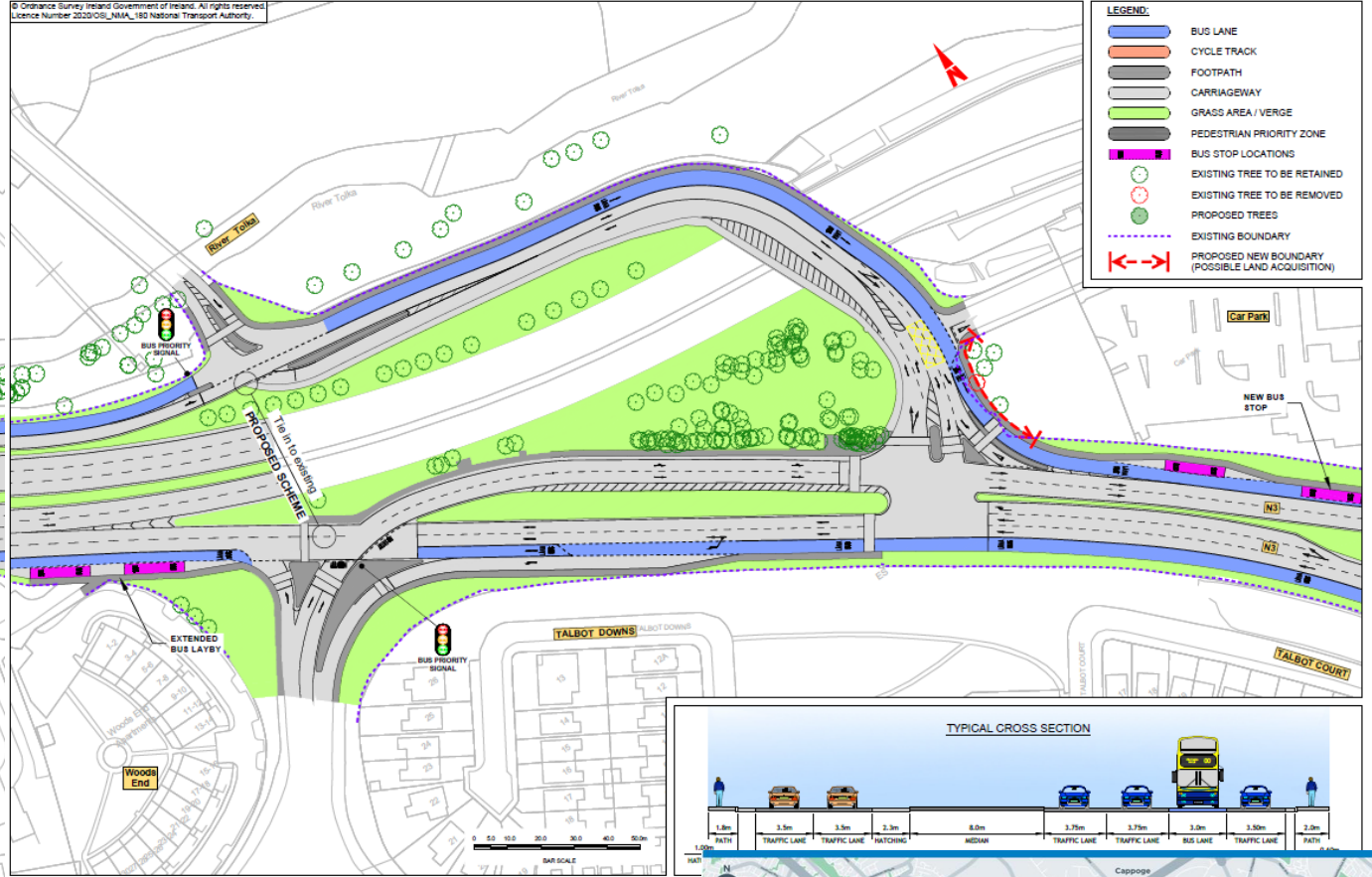
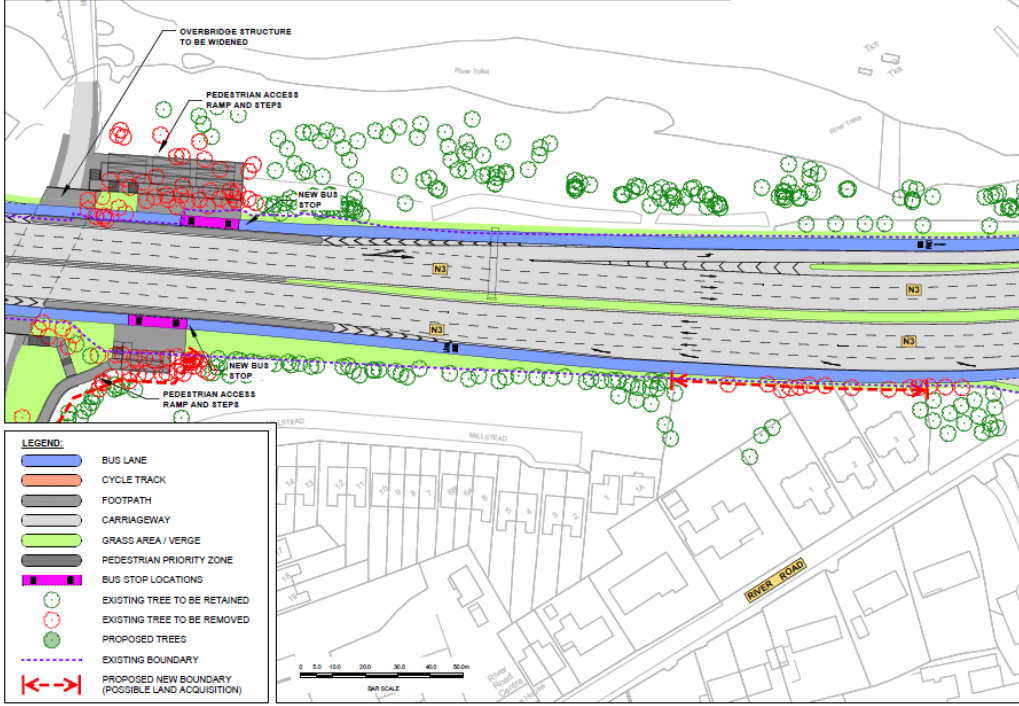


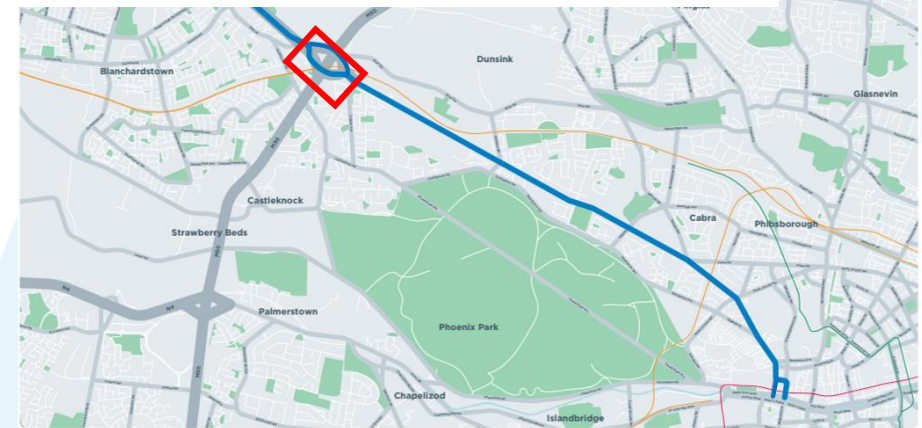
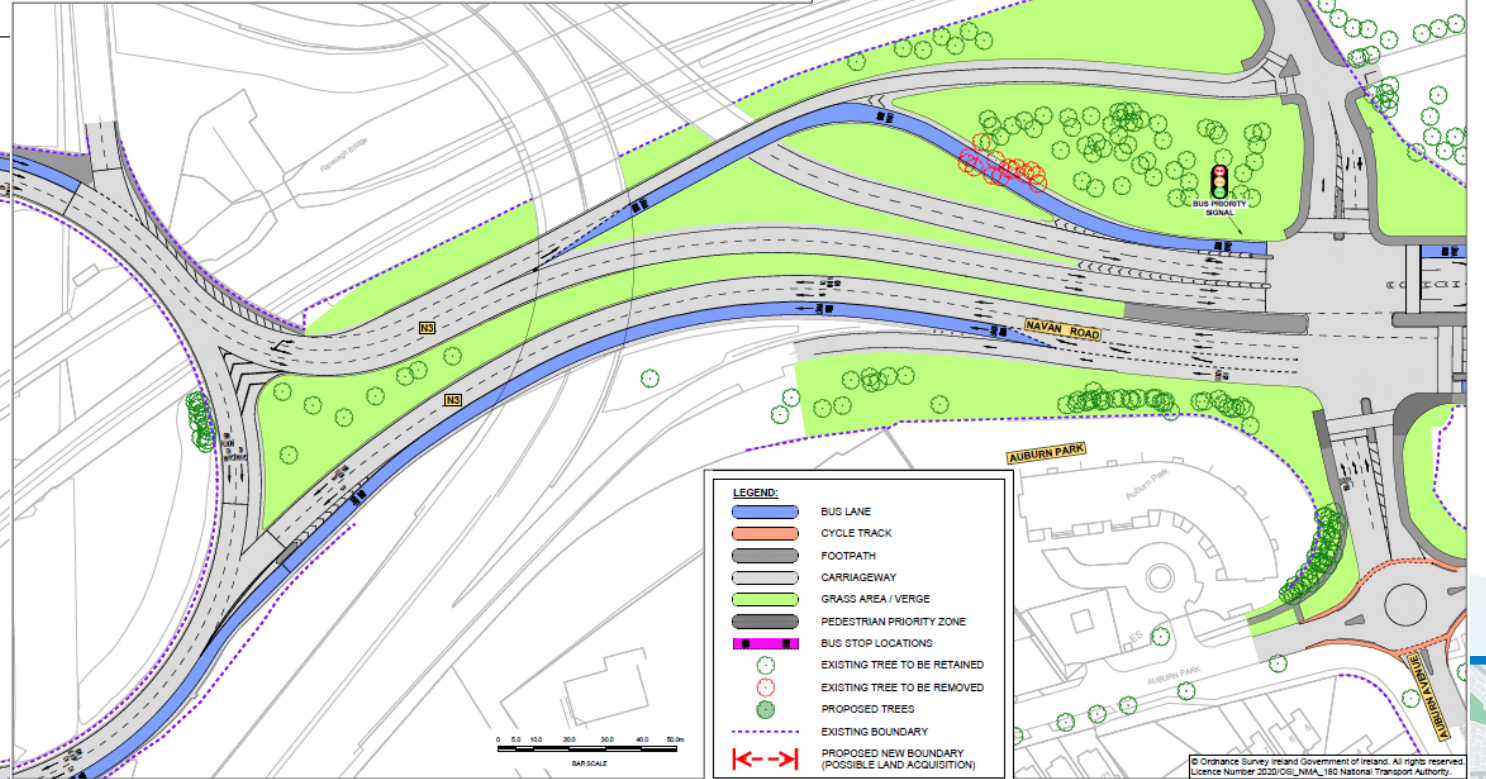
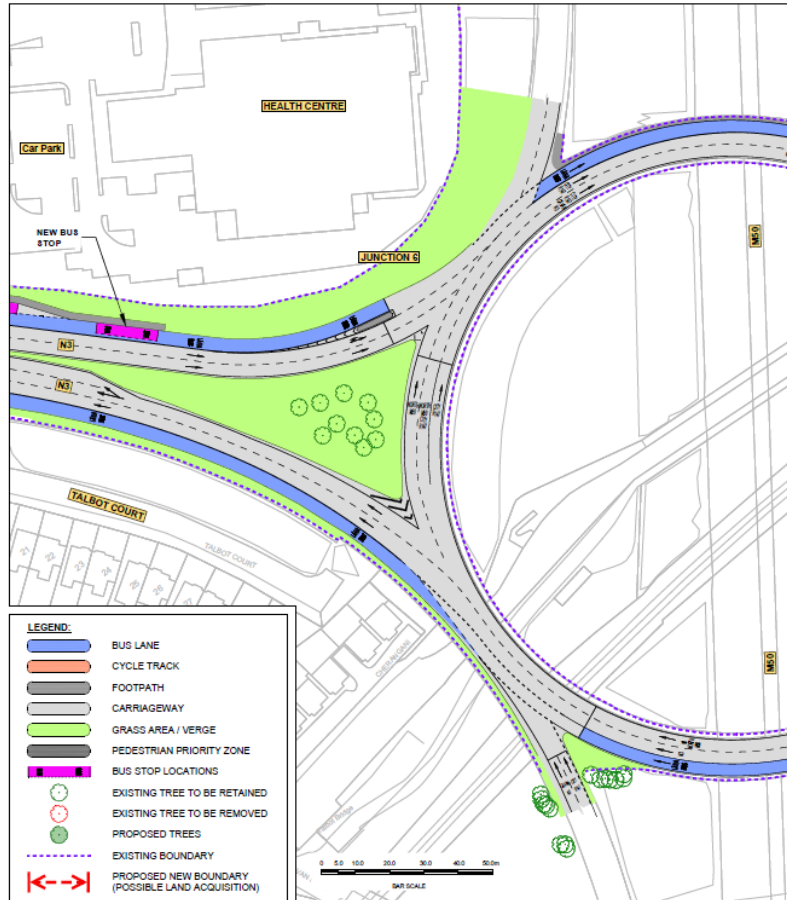
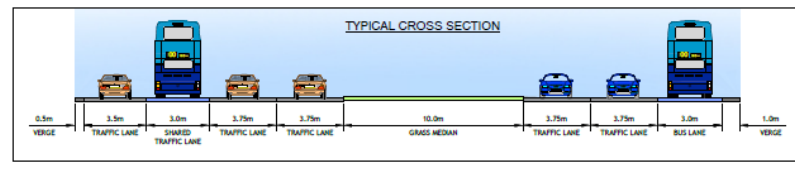
- LEGEND:**
- BUS LANE
 - CYCLE TRACK
 - FOOTPATH
 - CARRIAGEWAY
 - GRASS AREA / VERGE
 - PEDESTRIAN PRIORITY ZONE
 - BUS STOP LOCATIONS
 - EXISTING TREE TO BE RETAINED
 - EXISTING TREE TO BE REMOVED
 - PROPOSED TREES
 - EXISTING BOUNDARY
 - PROPOSED NEW BOUNDARY (POSSIBLE LAND ACQUISITION)

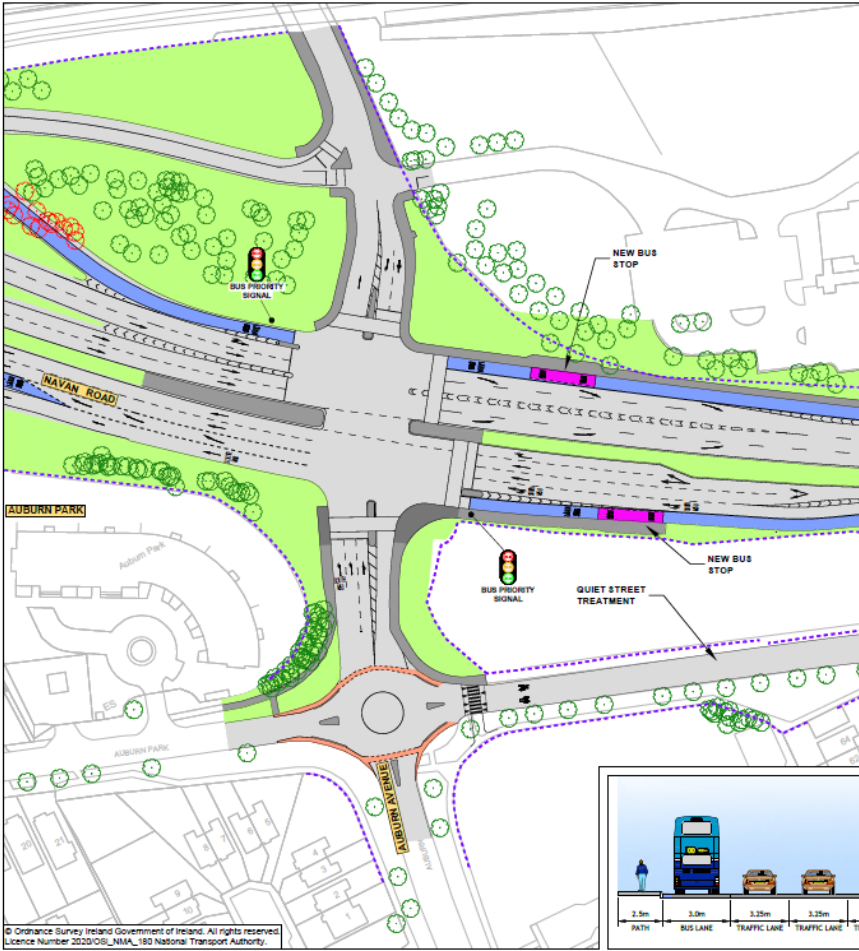


**BUS
CONNECTS**
SUSTAINABLE TRANSPORT FOR A BETTER CITY.

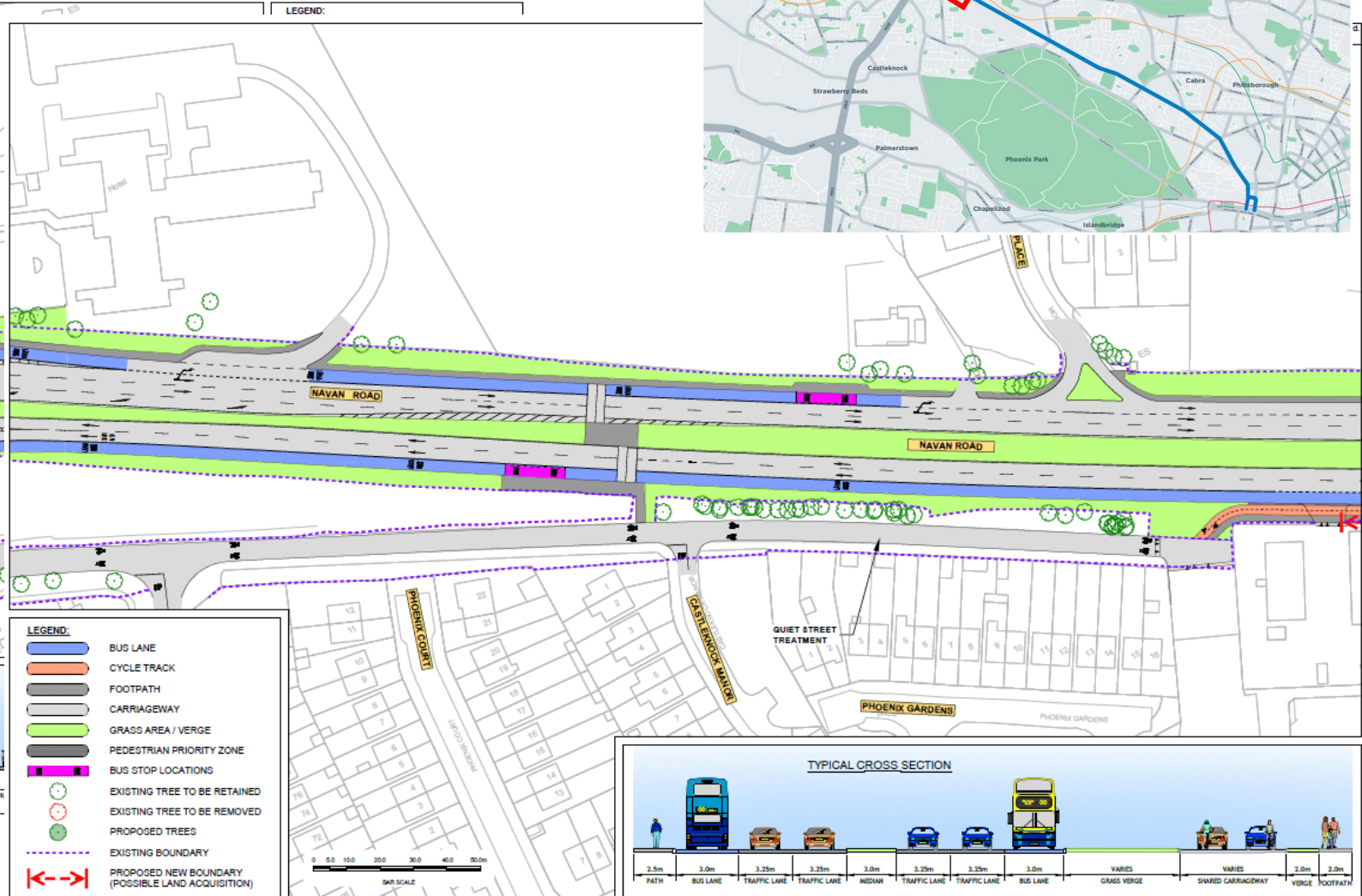






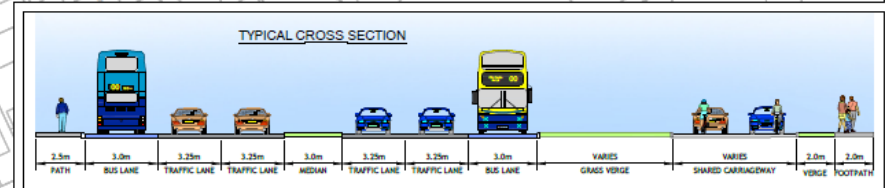
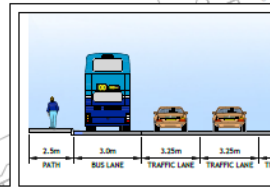


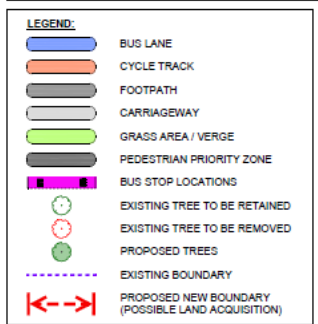
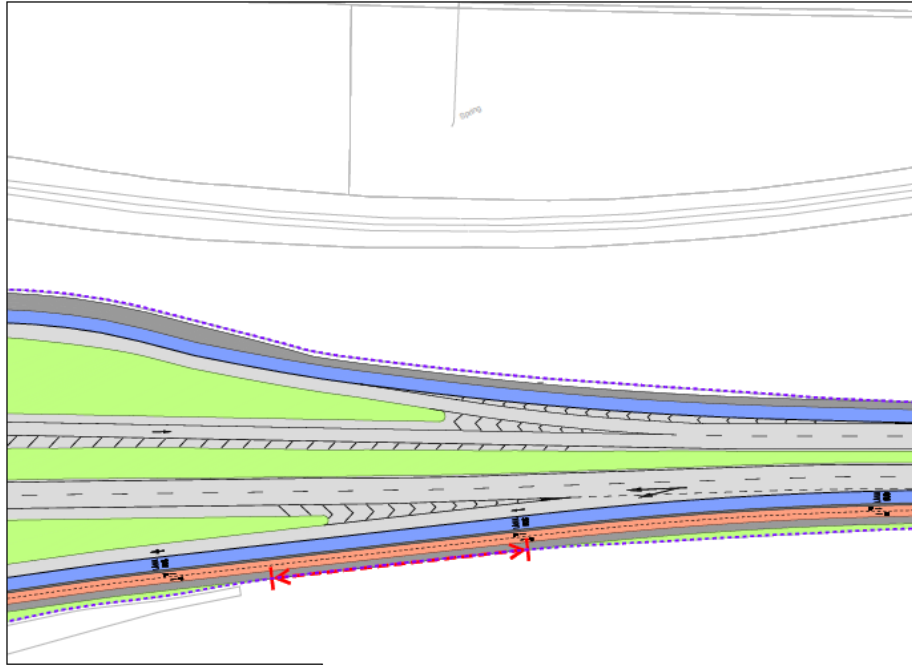
© Ordnance Survey Ireland Government of Ireland. All rights reserved.
Licence Number 2020/OSI_NMA_180 National Transport Authority.



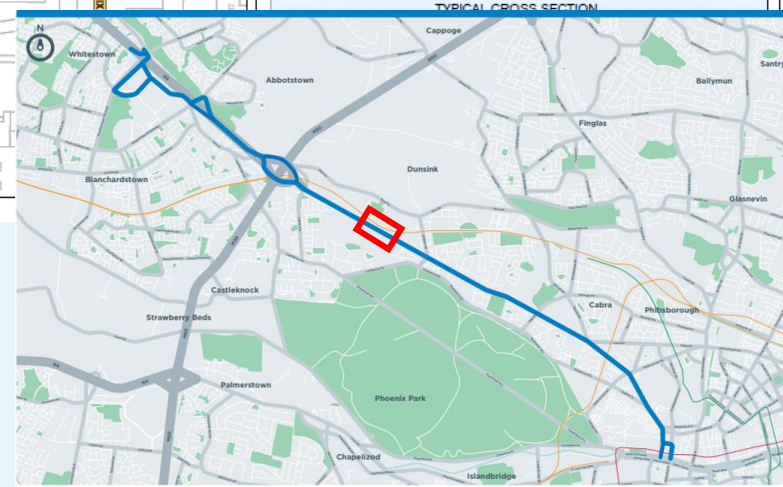
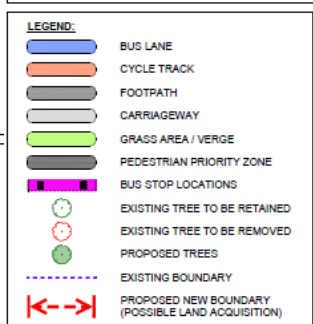
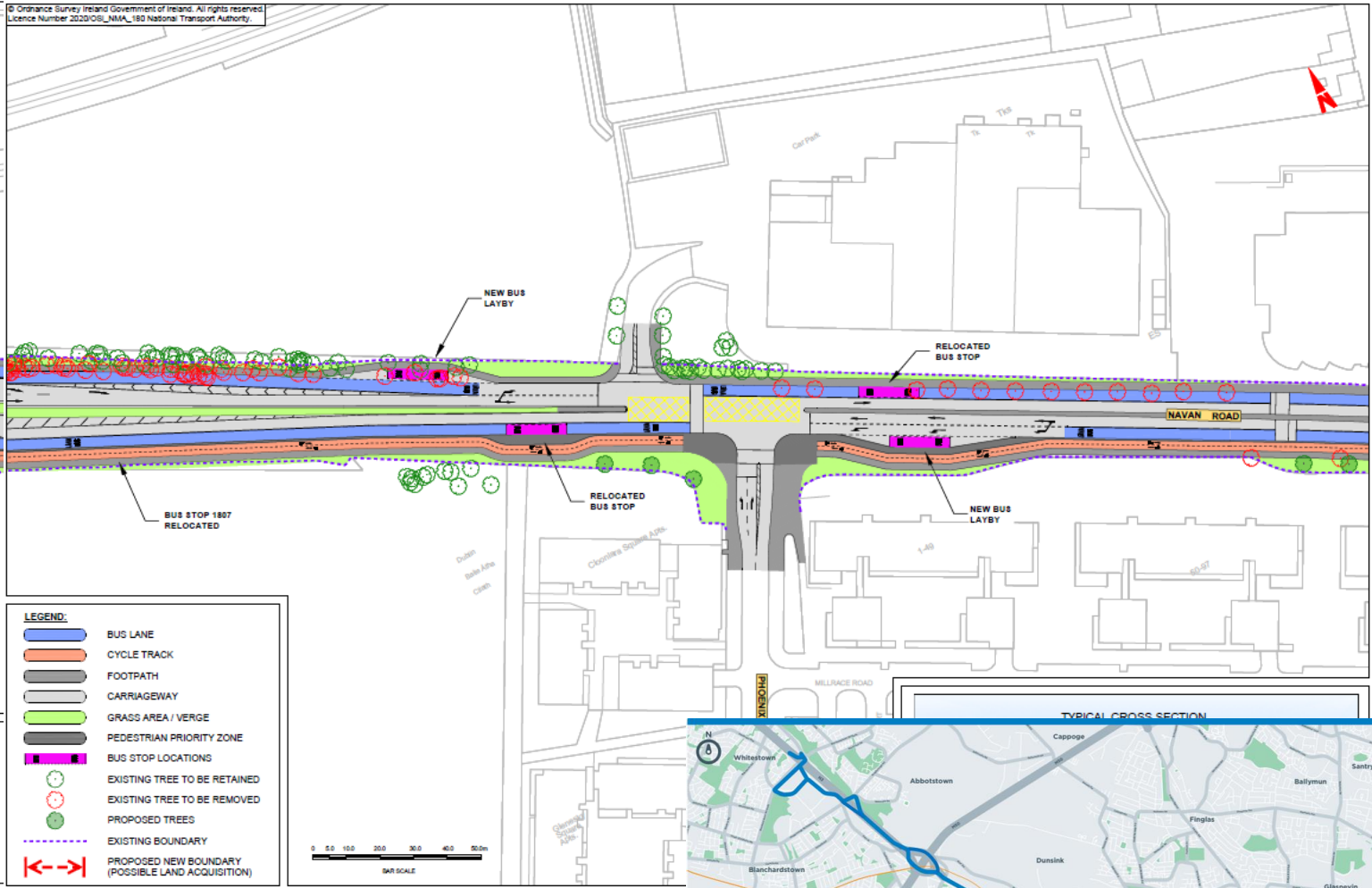
LEGEND:

- BUS LANE
- CYCLE TRACK
- FOOTPATH
- CARRIAGEWAY
- GRASS AREA / VERGE
- PEDESTRIAN PRIORITY ZONE
- BUS STOP LOCATIONS
- EXISTING TREE TO BE RETAINED
- EXISTING TREE TO BE REMOVED
- PROPOSED TREES
- EXISTING BOUNDARY
- PROPOSED NEW BOUNDARY (POSSIBLE LAND ACQUISITION)



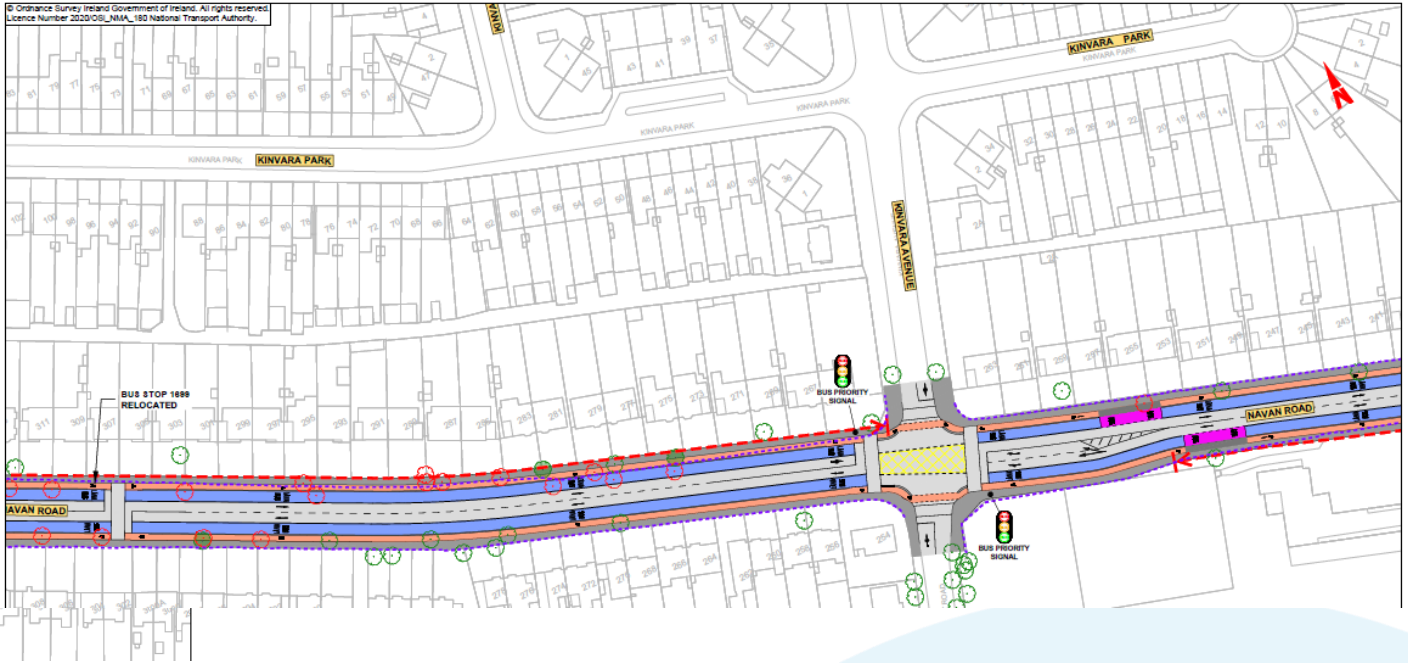
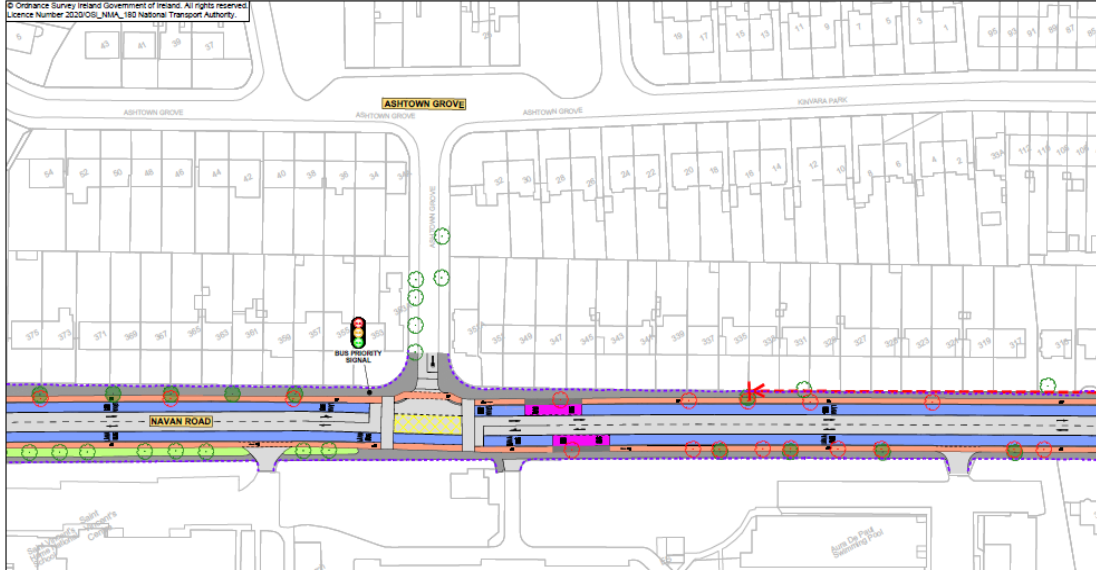


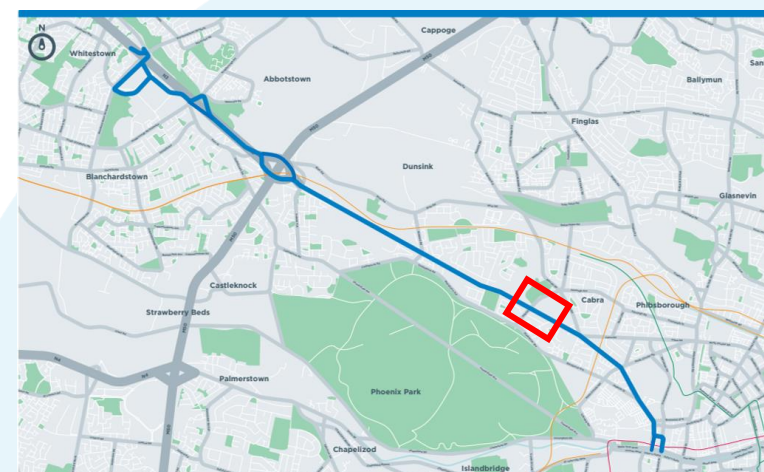
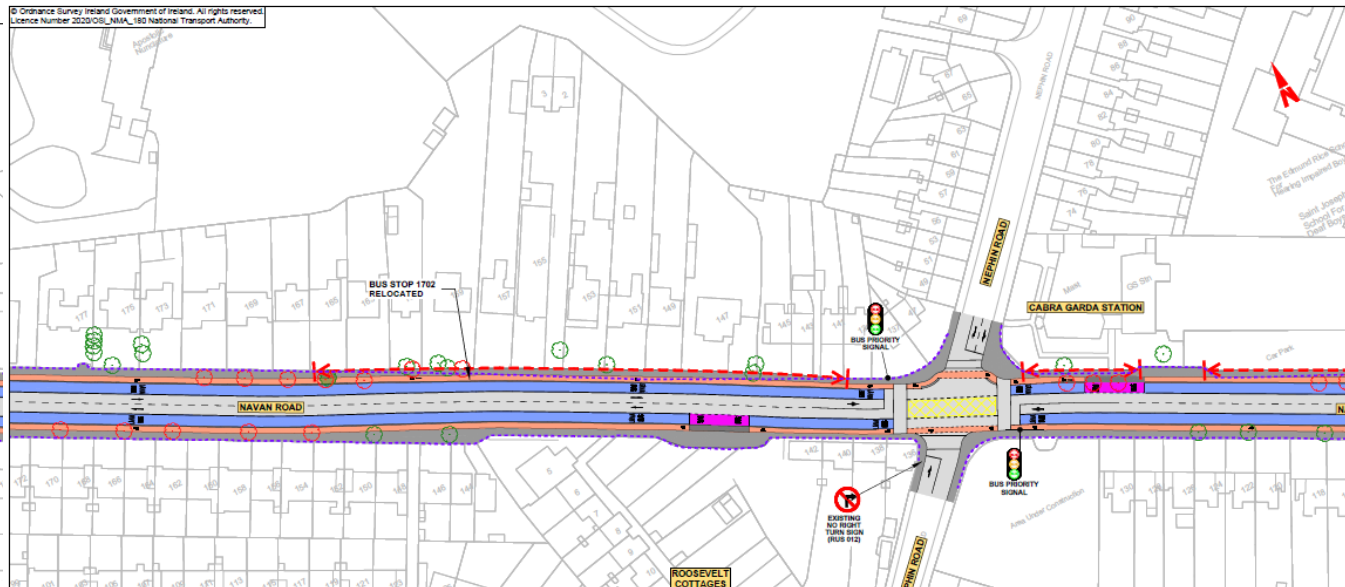
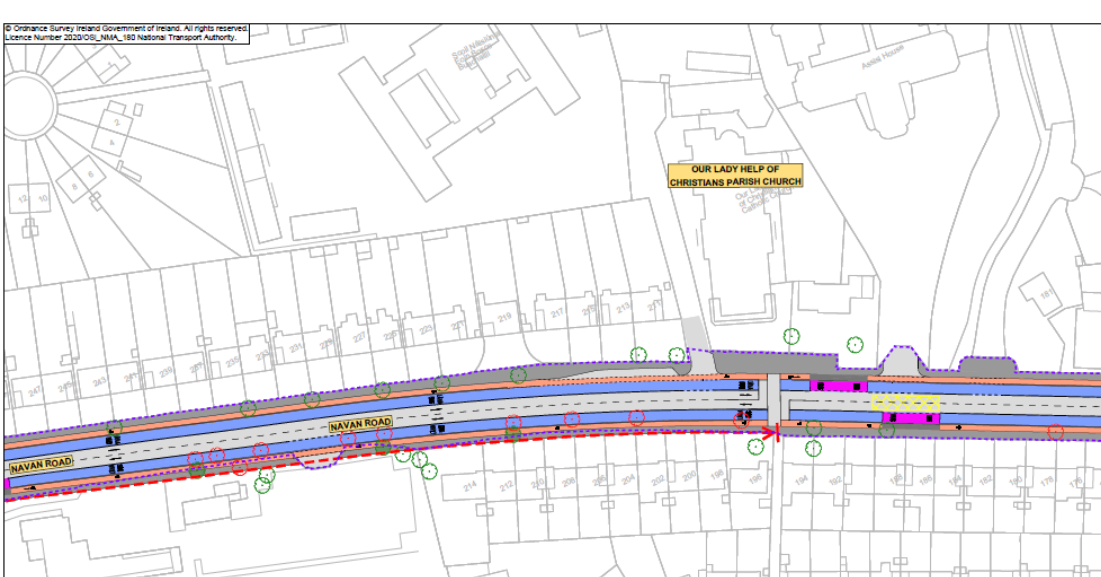
© Ordnance Survey Ireland Government of Ireland. All rights reserved.
Licence Number 2020/058_NIMA_180 National Transport Authority

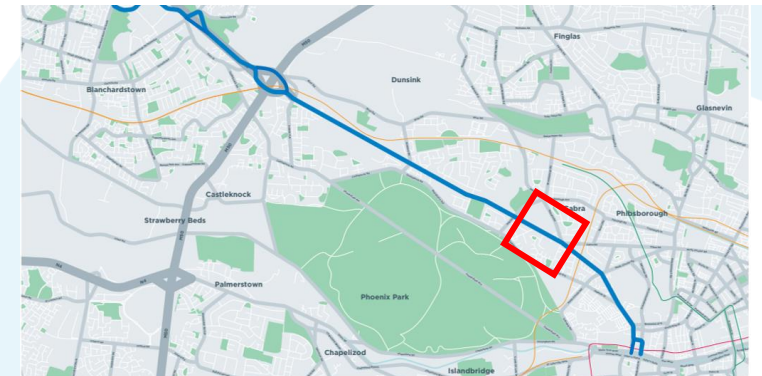
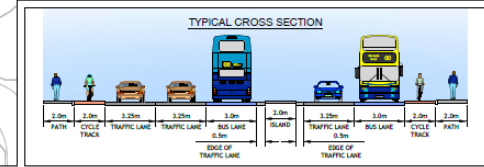
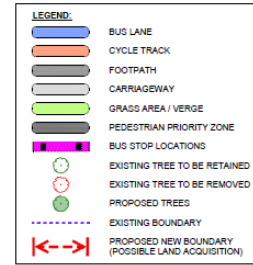
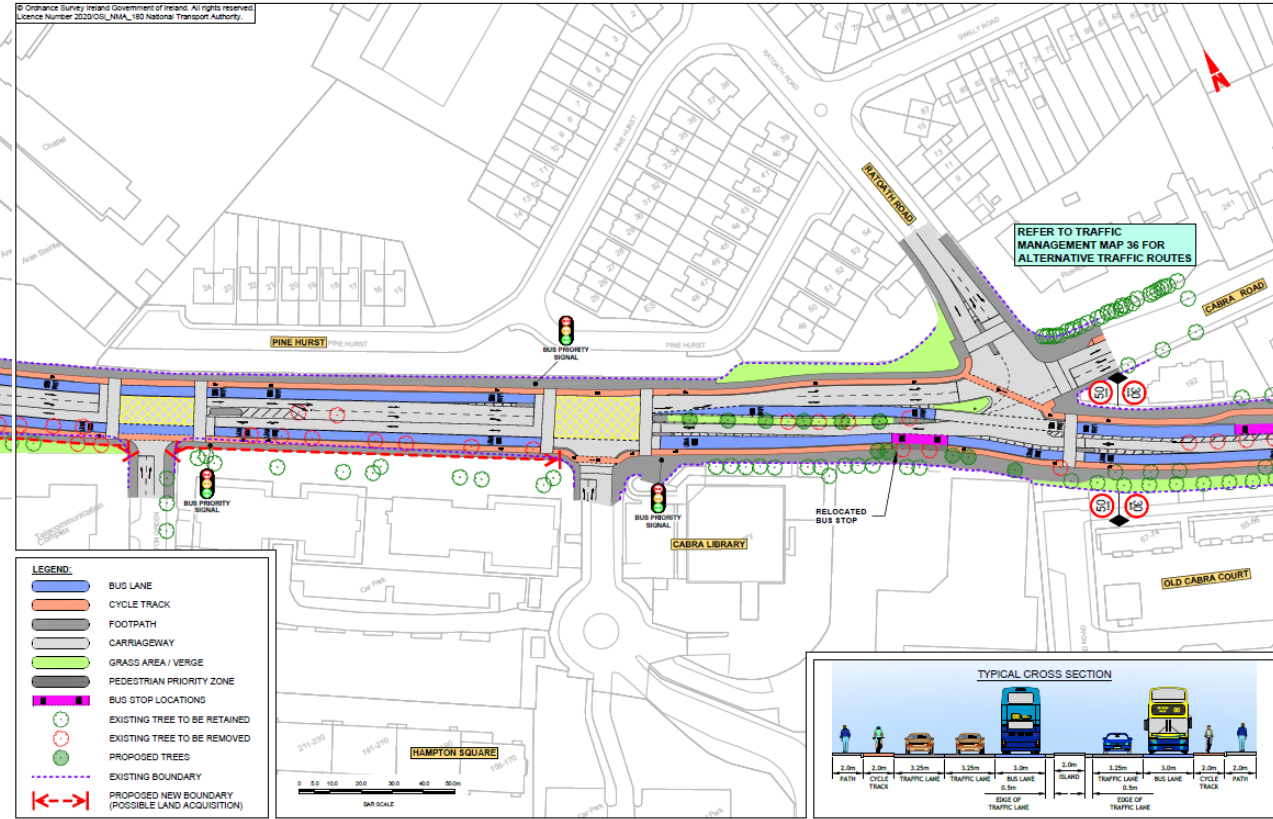
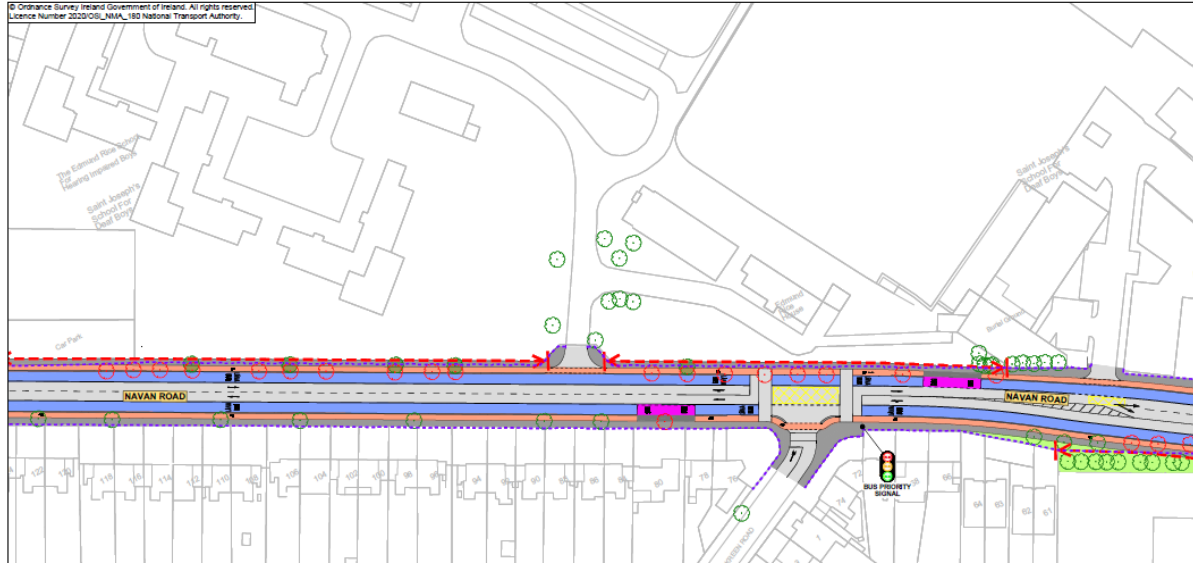


Ashtown Roundabout



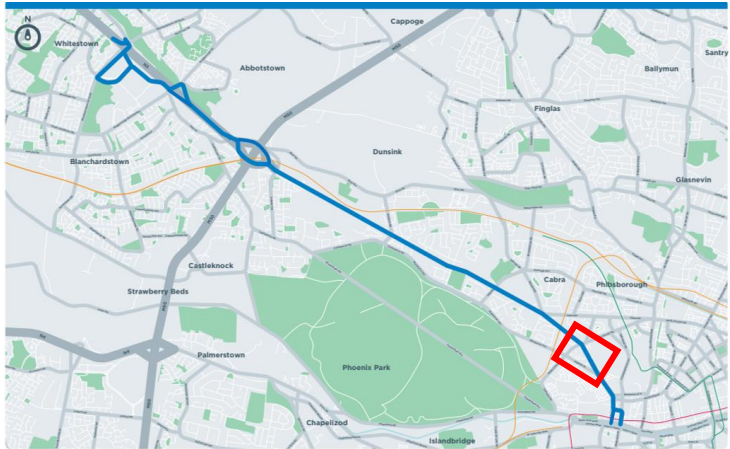
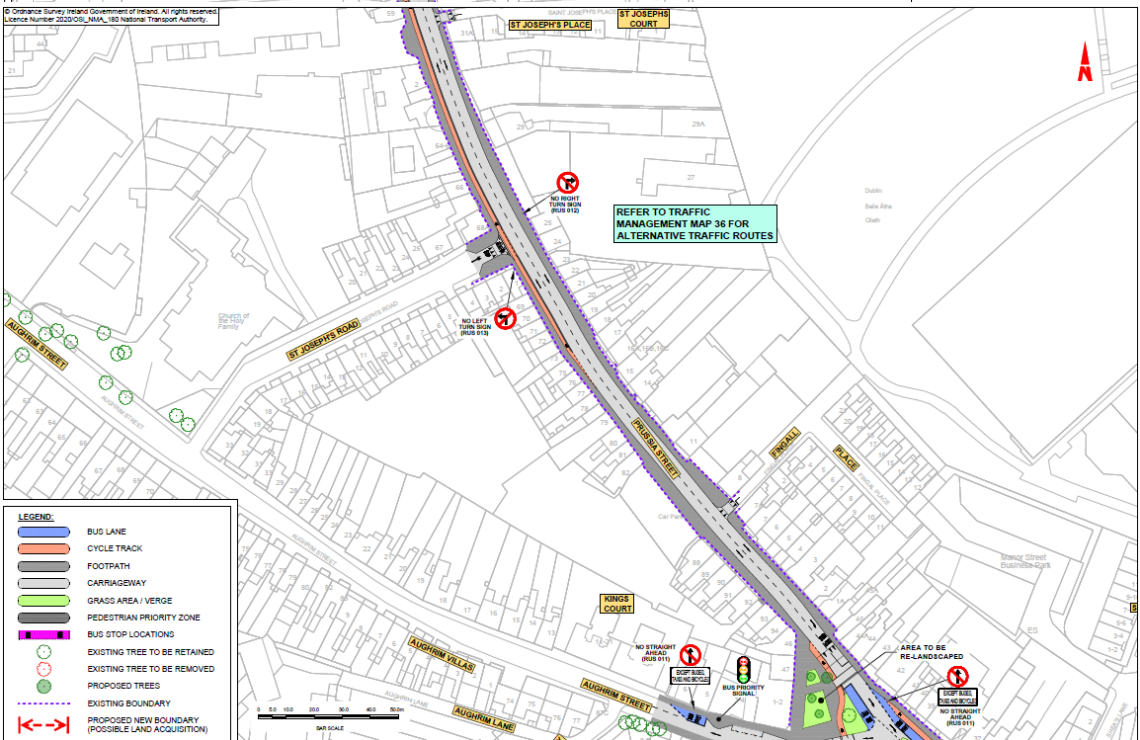
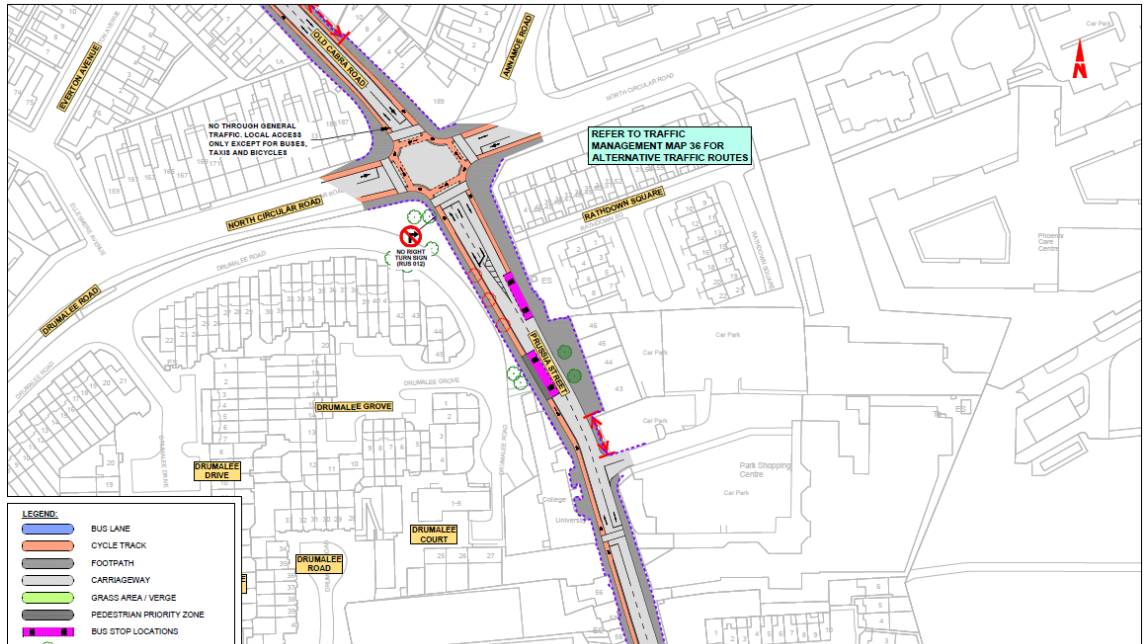


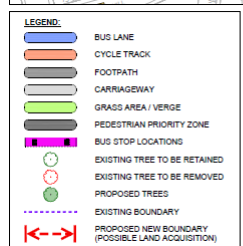





Navan Road / Ratoath Road Junction





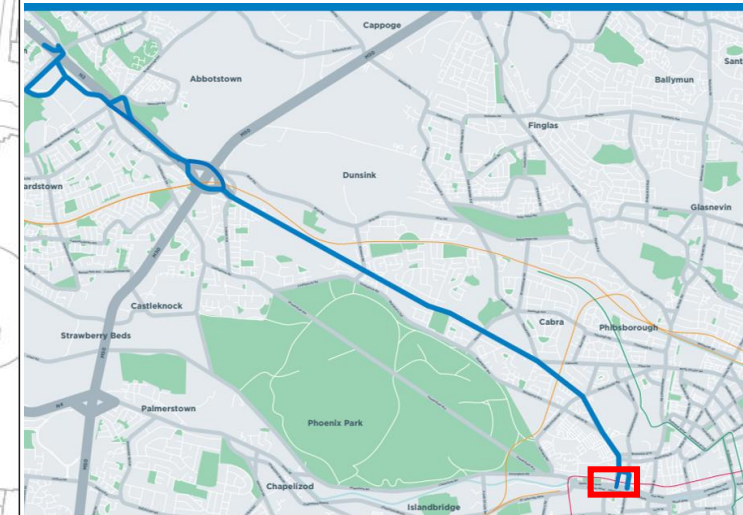
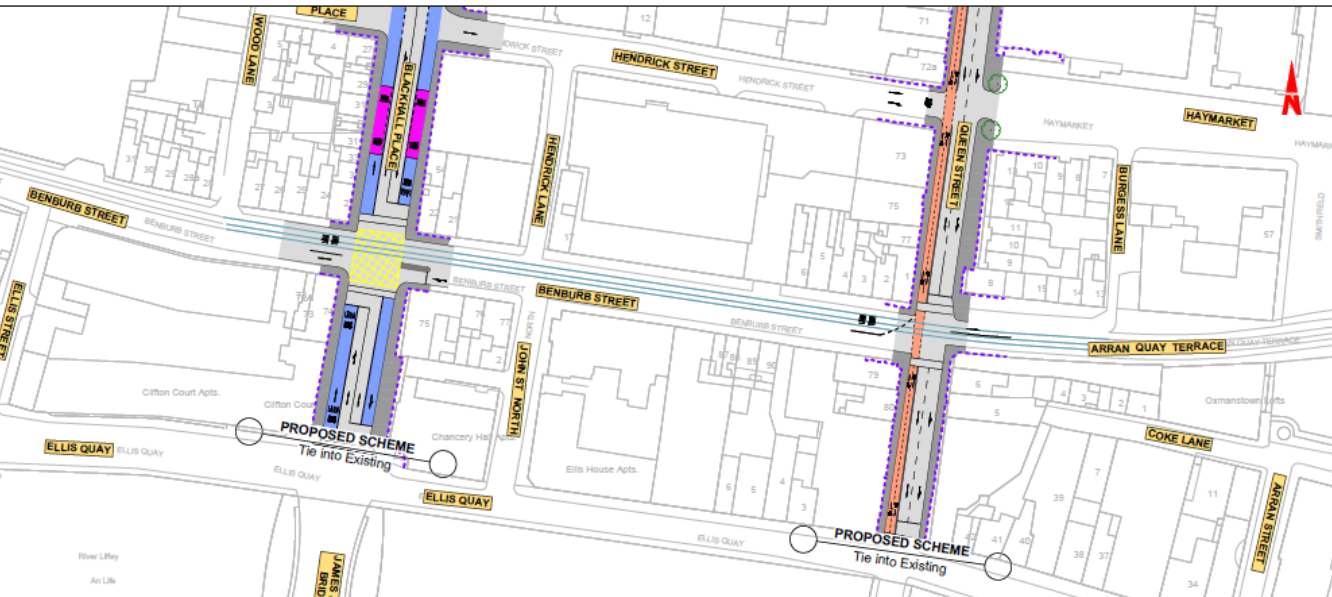
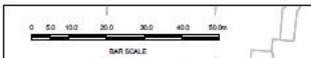


**BUS
CONNECTS**
SUSTAINABLE TRANSPORT FOR A BETTER CITY.

Stoneybatter Village



- LEGEND:**
- BUS LANE
 - CYCLE TRACK
 - FOOTPATH
 - CARRIAGEWAY
 - GRASS AREA / VERGE
 - PEDESTRIAN PRIORITY ZONE
 - BUS STOP LOCATIONS
 - EXISTING TREE TO BE RETAINED
 - EXISTING TREE TO BE REMOVED
 - PROPOSED TREES
 - EXISTING BOUNDARY
 - PROPOSED NEW BOUNDARY (POSSIBLE LAND ACQUISITION)



Government of Ireland. All rights reserved.
NMA_180 National Transport Authority.

How to Engage?

How to Engage?

- Consultation on the proposals runs until **16 December**.
- Virtual consultation rooms for each Core Bus Corridor can be found on www.busconnects.ie.
- Submissions and observations may be made by:
 - **Email** - cbc@busconnects.ie
 - **Post** - Core Bus Corridor Project, National Transport Authority, Dún Scéine, Harcourt Lane, Dublin 2, D02 WT20.

Questions and Answers

If you wish to ask a question to the NTA panel, please type your Name and your Organisation into the 'Chat' box.

When you are called upon sequentially by the Independent Chairperson to ask your question, the Webinar host will UNMUTE your microphone and you will receive a 'prompt' or 'notification' to your screen to unmute. You can then proceed to ask your question.

Please keep your question concise so that we can take questions from all the community groups/organisations on the webinar.

How to Engage?

- Consultation on the proposals runs until **16 December**.
- Virtual consultation rooms for each Core Bus Corridor can be found on www.busconnects.ie.
- Submissions and observations may be made by:
 - **Email** - cbc@busconnects.ie
 - **Post** - Core Bus Corridor Project, National Transport Authority, Dún Scéine, Harcourt Lane, Dublin 2, D02 WT20.