

BusConnects
Infrastructure Dublin

Core Bus Corridors Preferred Route Options

Liffey Valley to City Centre

Third Public Consultation - Community Forum

Monday 23rd November 2020



Project Ireland 2040
Building Ireland's Future



Agenda

- Introduction to Community Forum Panel
- Presentation on the Liffey Valley to City Centre Core Bus Corridor
- Q & A

If you wish to ask a question to the NTA panel, please type your **Name** and your **Organisation** into the 'Chat' box.

When you are called upon sequentially by the Independent Chairperson to ask your question, the Webinar host will UNMUTE your microphone and you will receive a 'prompt' or 'notification' to your screen to unmute. You can then proceed to ask your question.

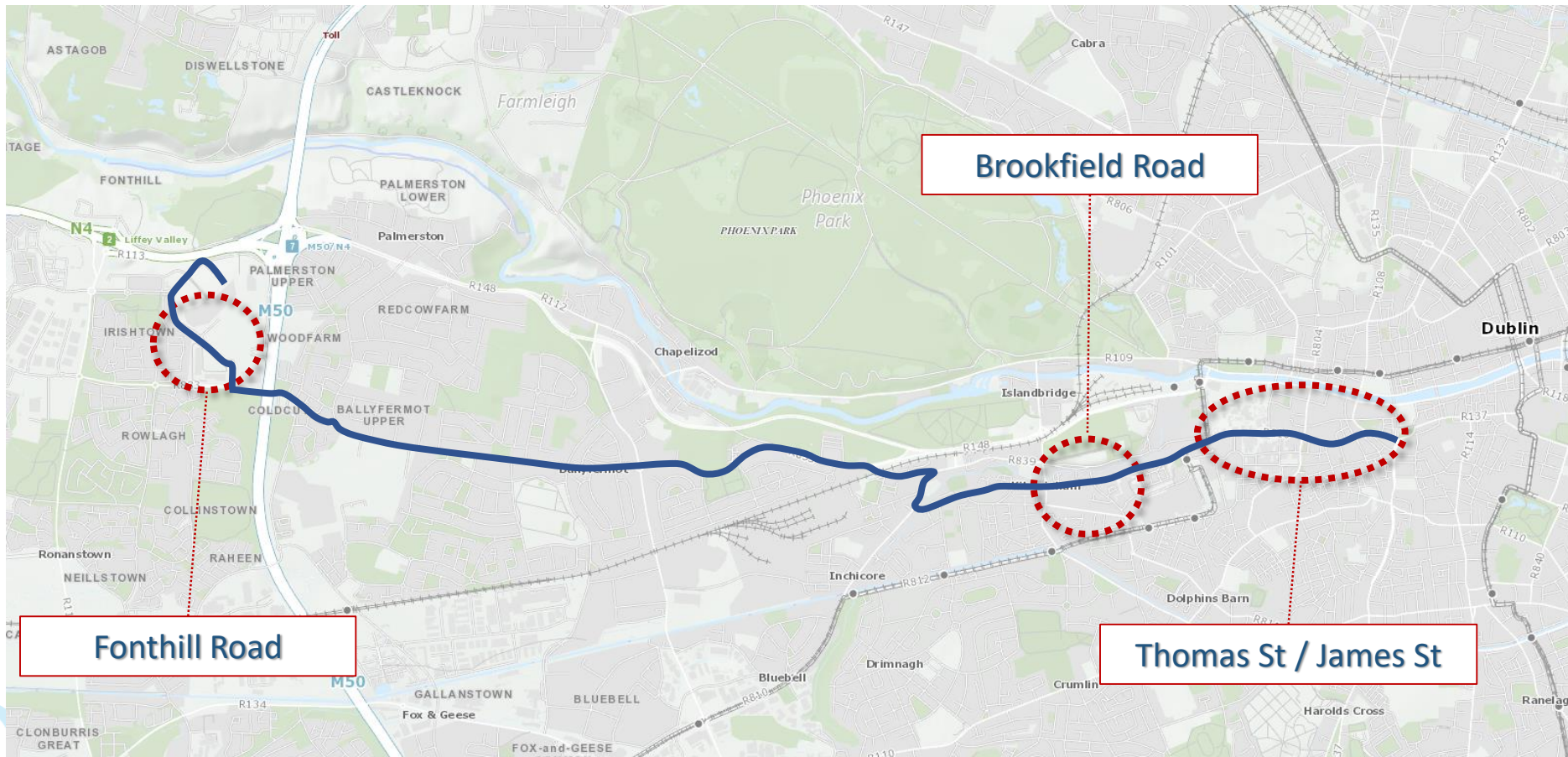
Please keep your question concise so that we can take questions from all the community groups/organisations on the webinar.

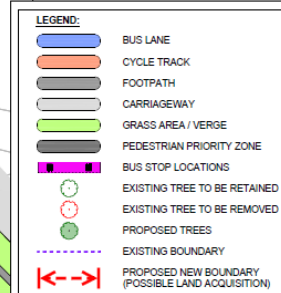
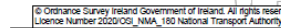

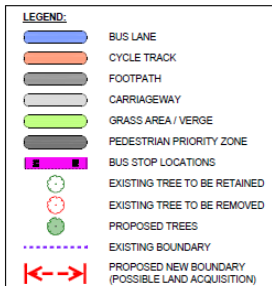
Community Forum Panel

Independent Chair: David Denny

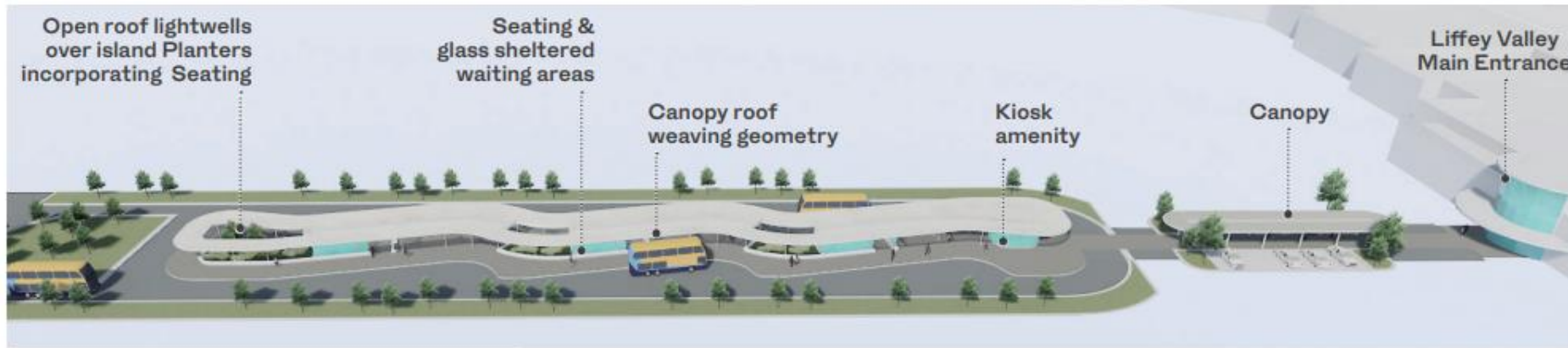
- Hugh Creegan – Deputy CEO (NTA)
- John Fleming – Project Director (NTA)
- Aidan Gallagher – Senior Project Manager (NTA)
- Stuart Nicol – Design Coordinator (Jacobs)
- James Burke – Route Project Manager (Jacobs)

Liffey Valley to City Centre Public Consultation 3 Changes

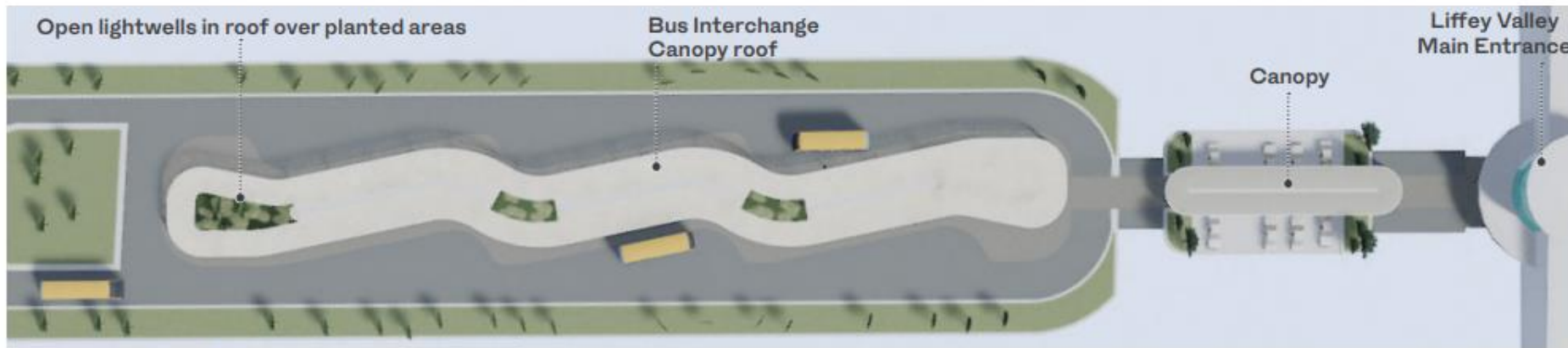




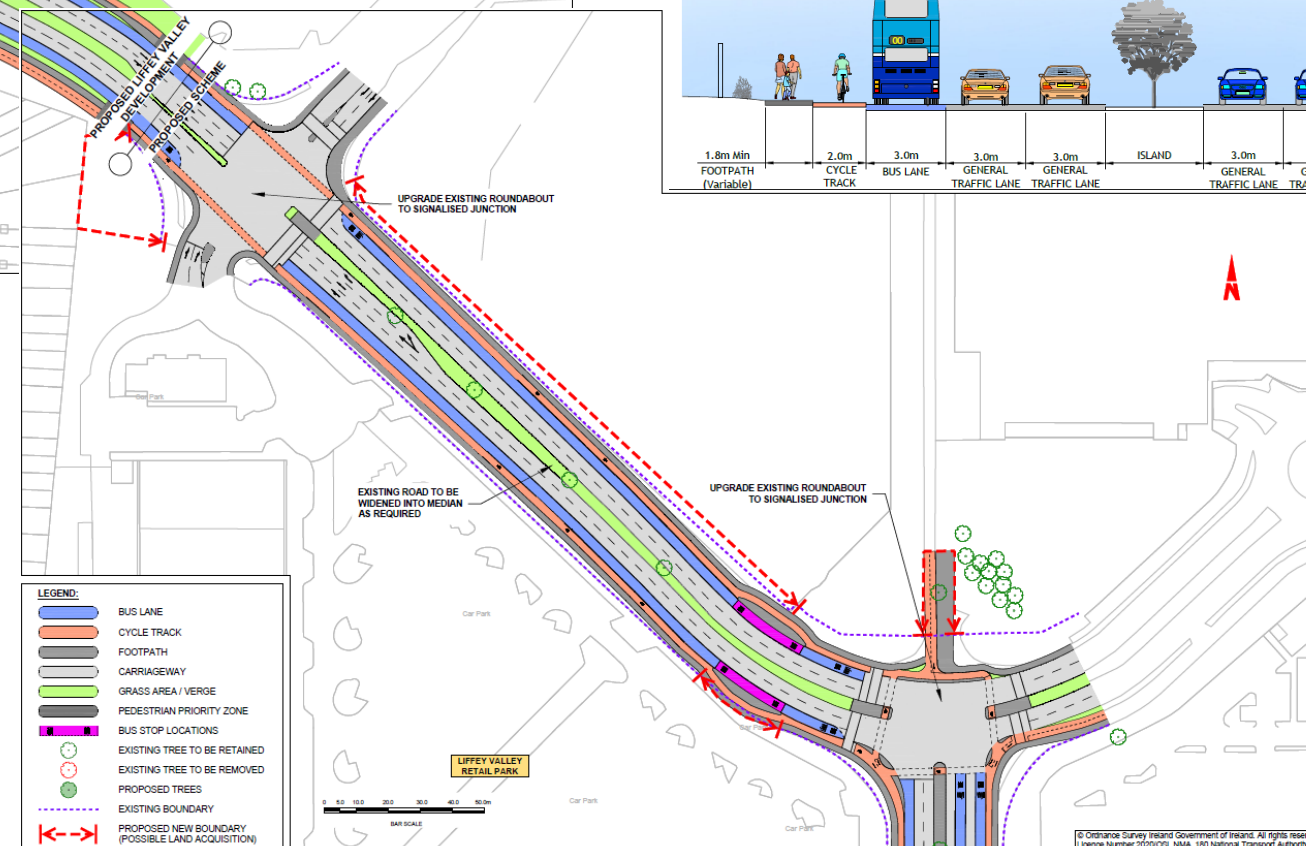
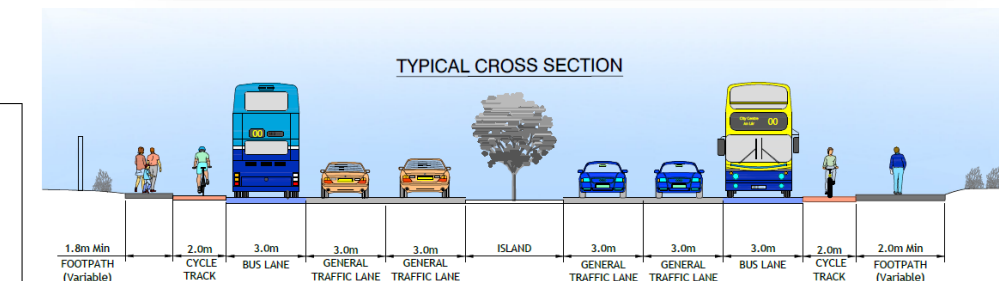
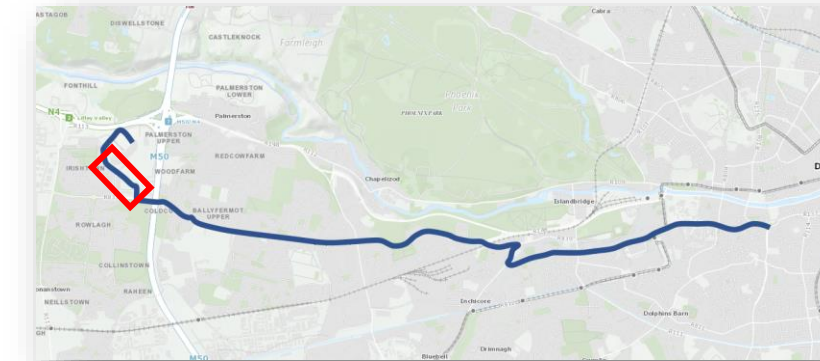
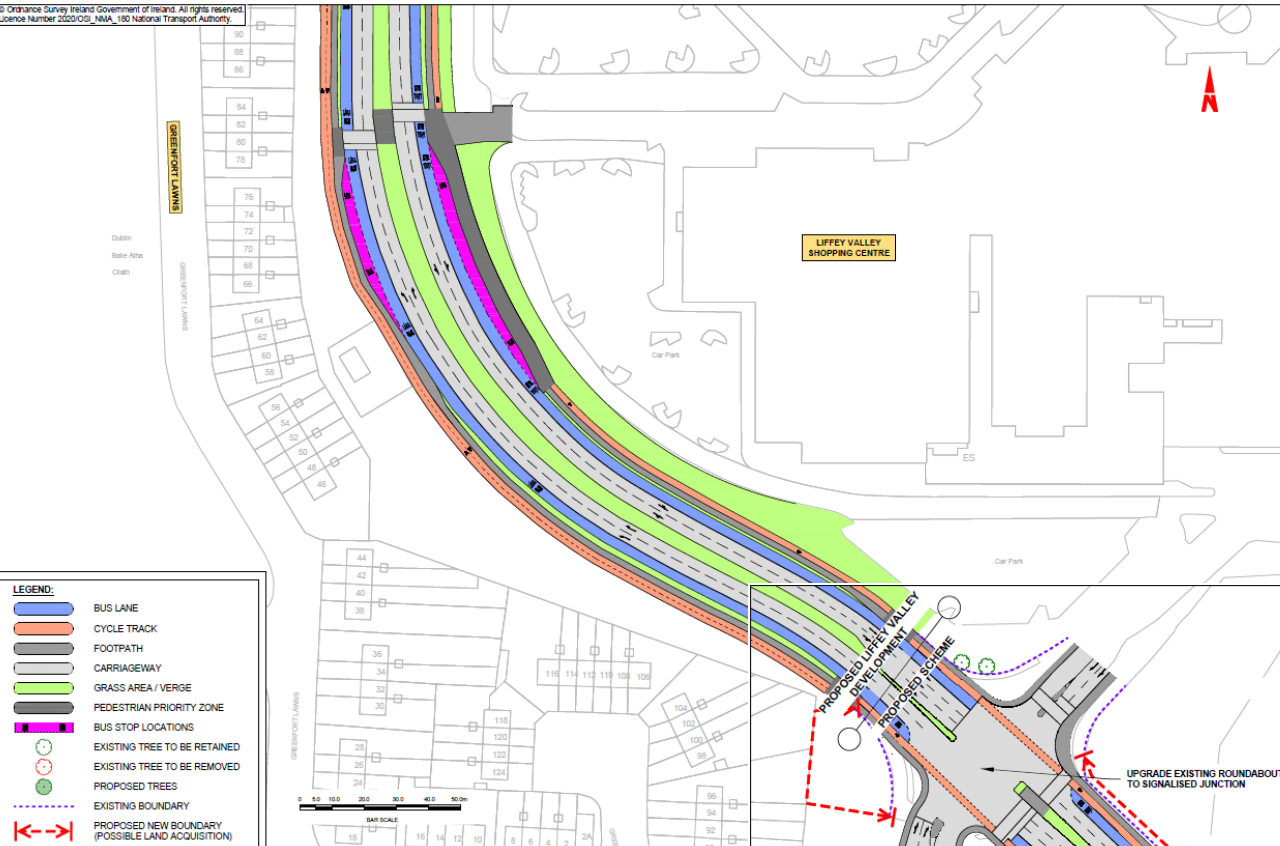
Liffey Valley Bus Interchange



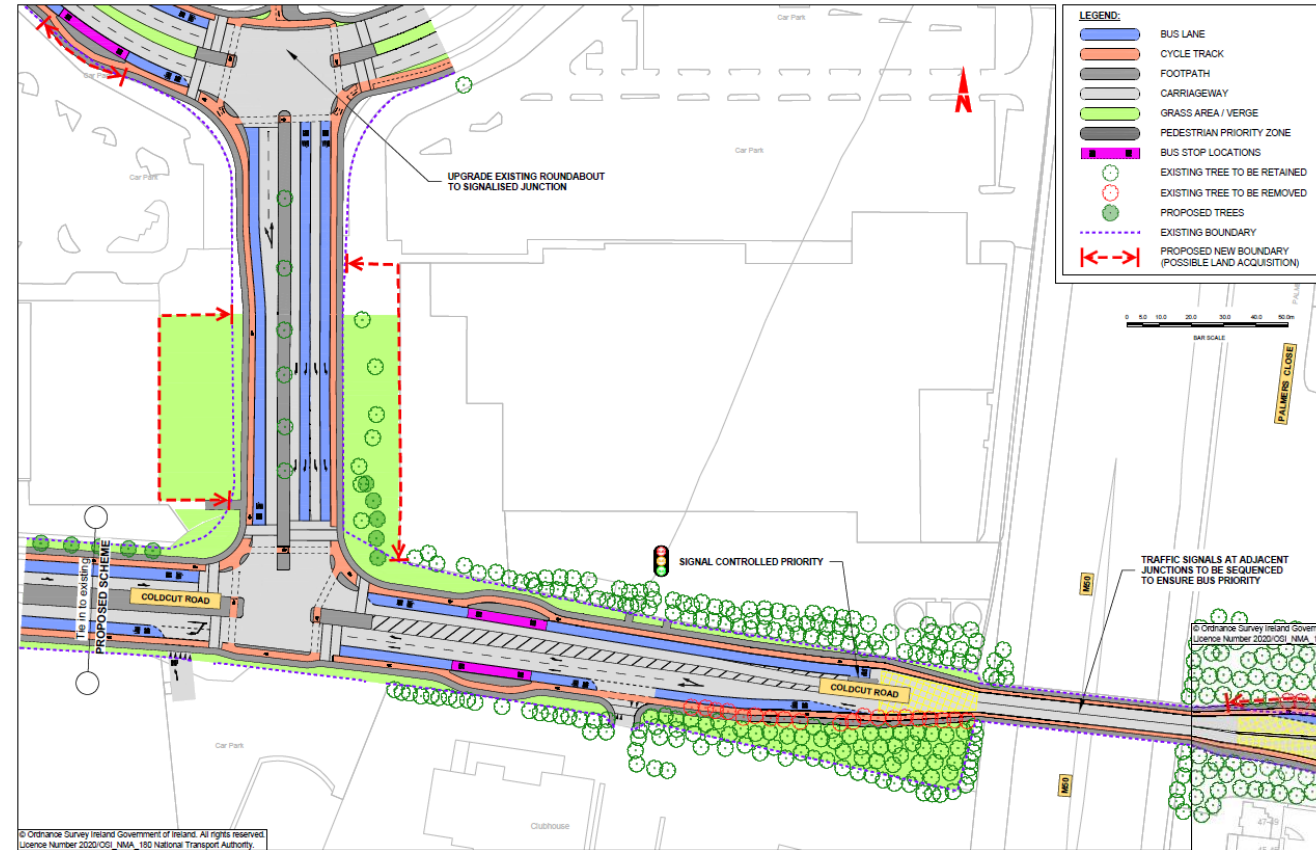
Interchange Canopy Aerial View



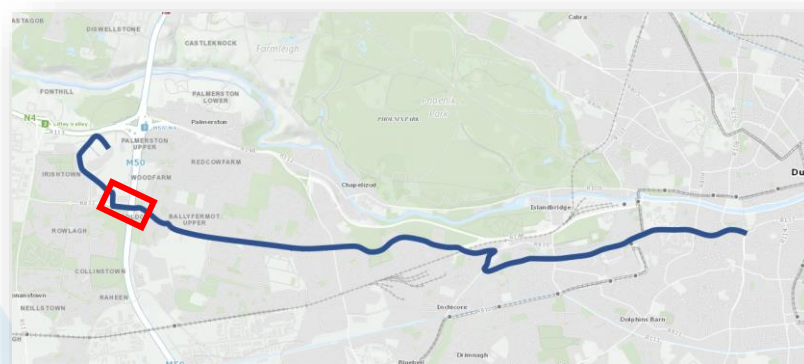
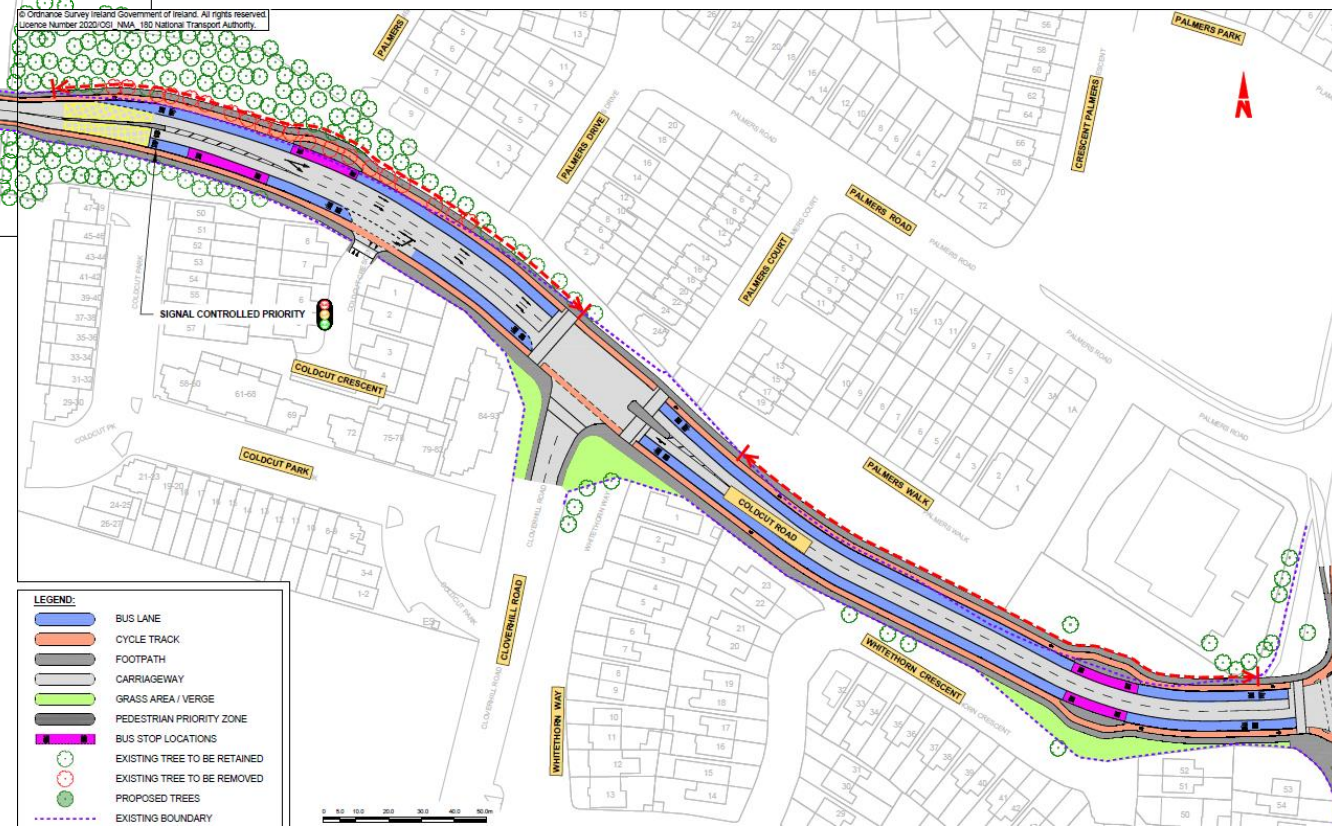
Interchange Canopy Plan View

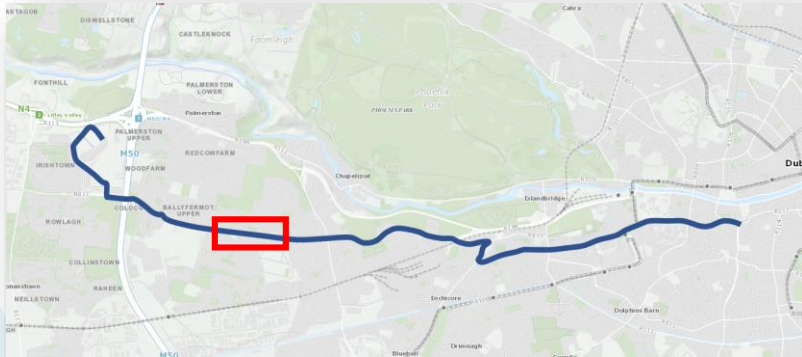
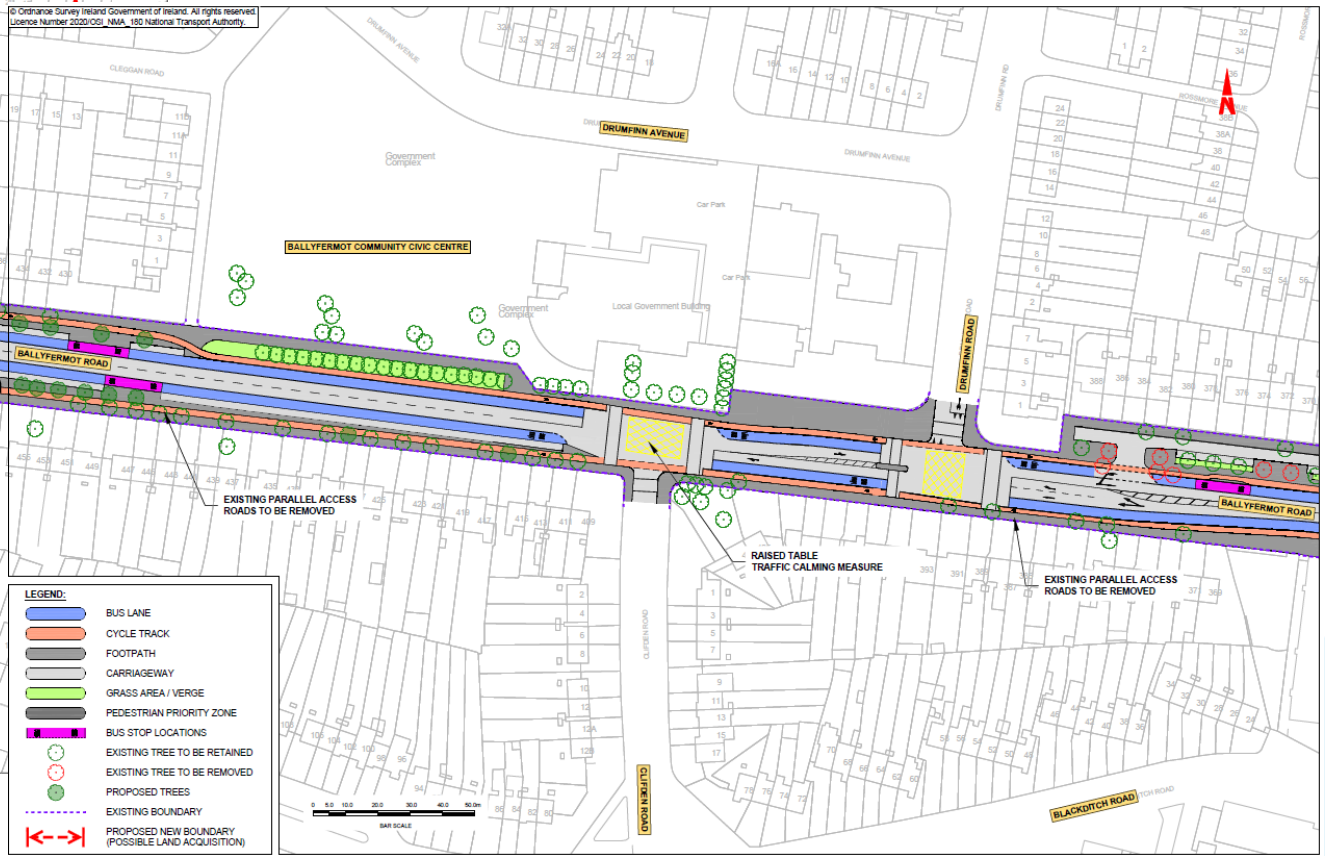
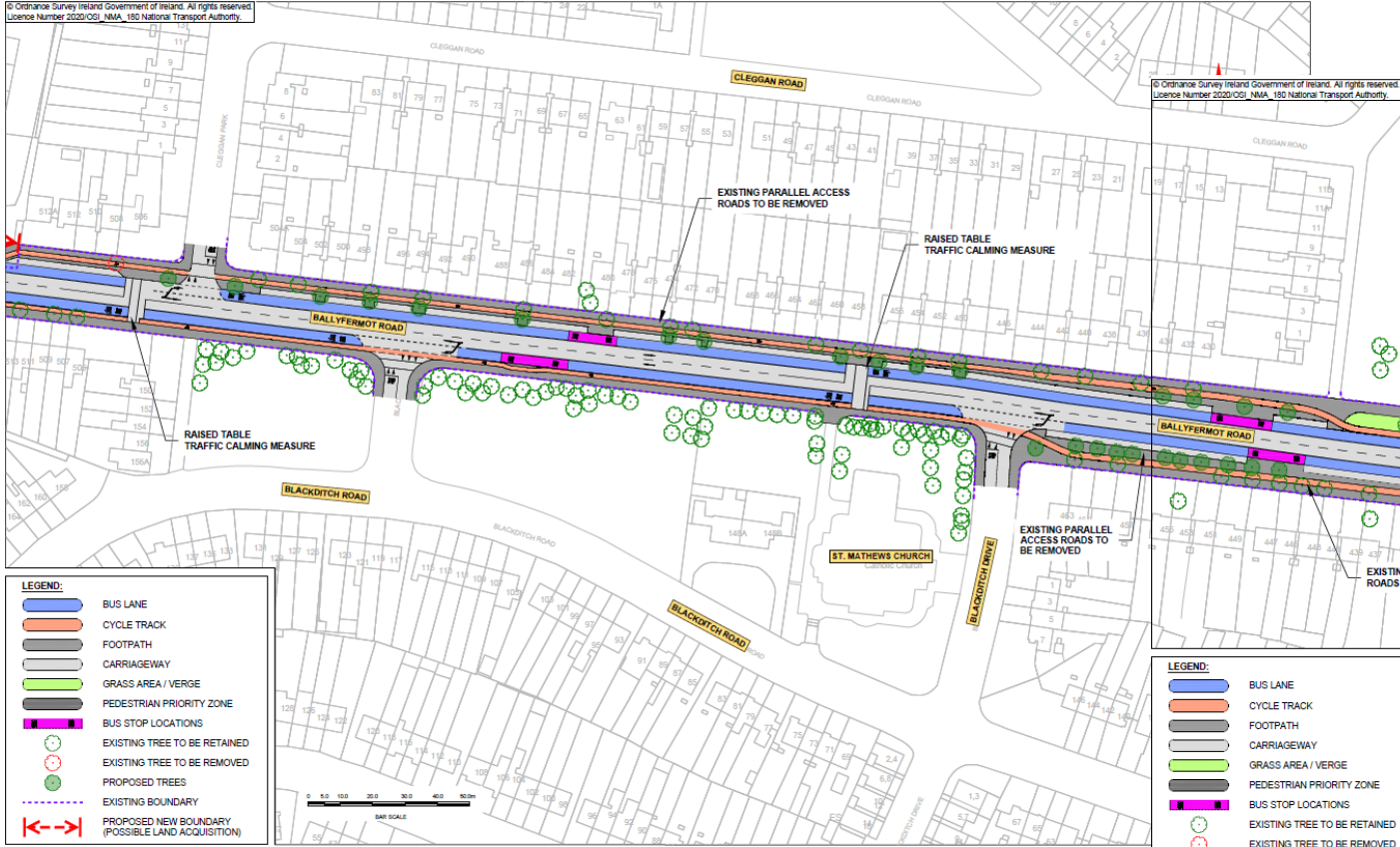


**BUS
CONNECTS**
 SUSTAINABLE TRANSPORT FOR A BETTER CITY.



© Ordnance Survey Ireland Government of Ireland. All rights reserved. Licence Number 2020/001. NMA, 150 National Transport Authority.





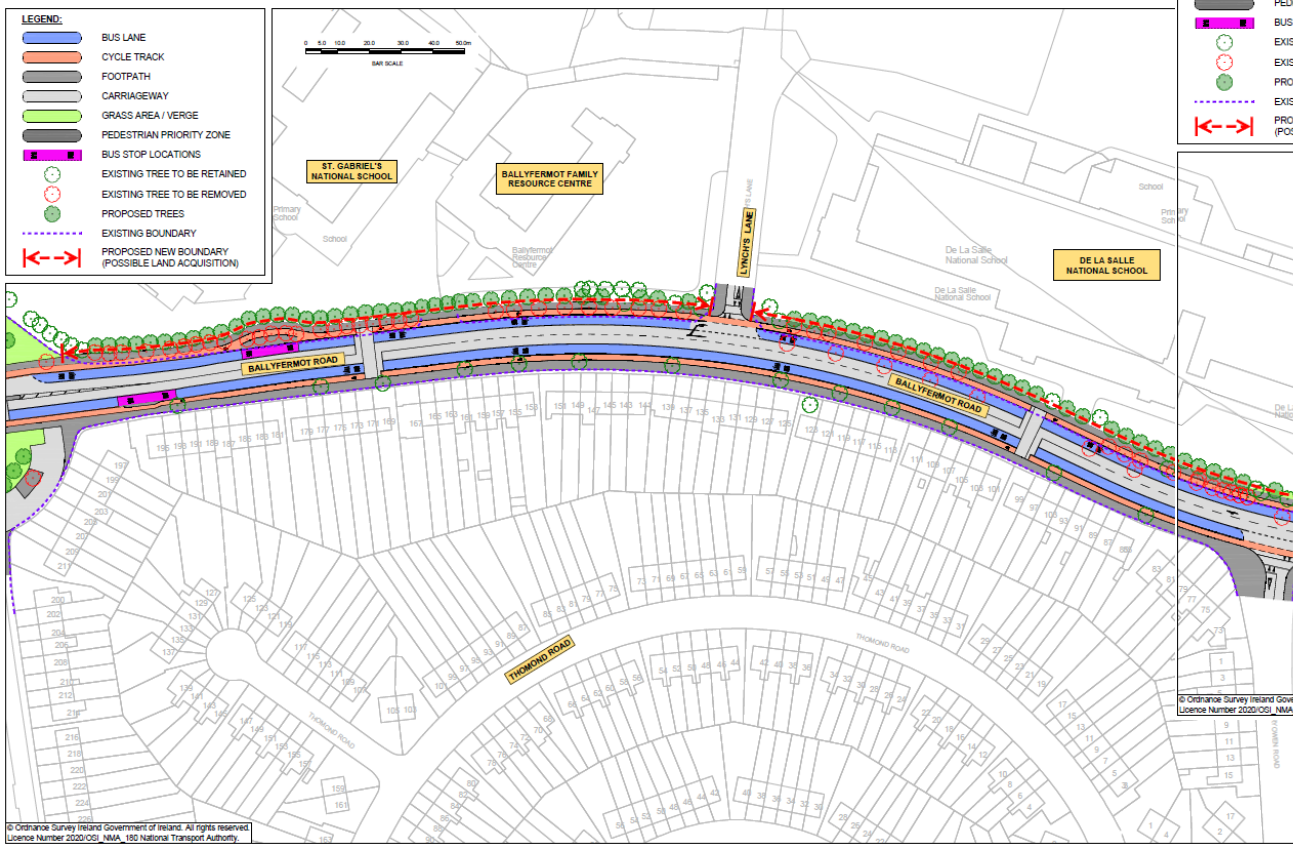


Ballyfermot



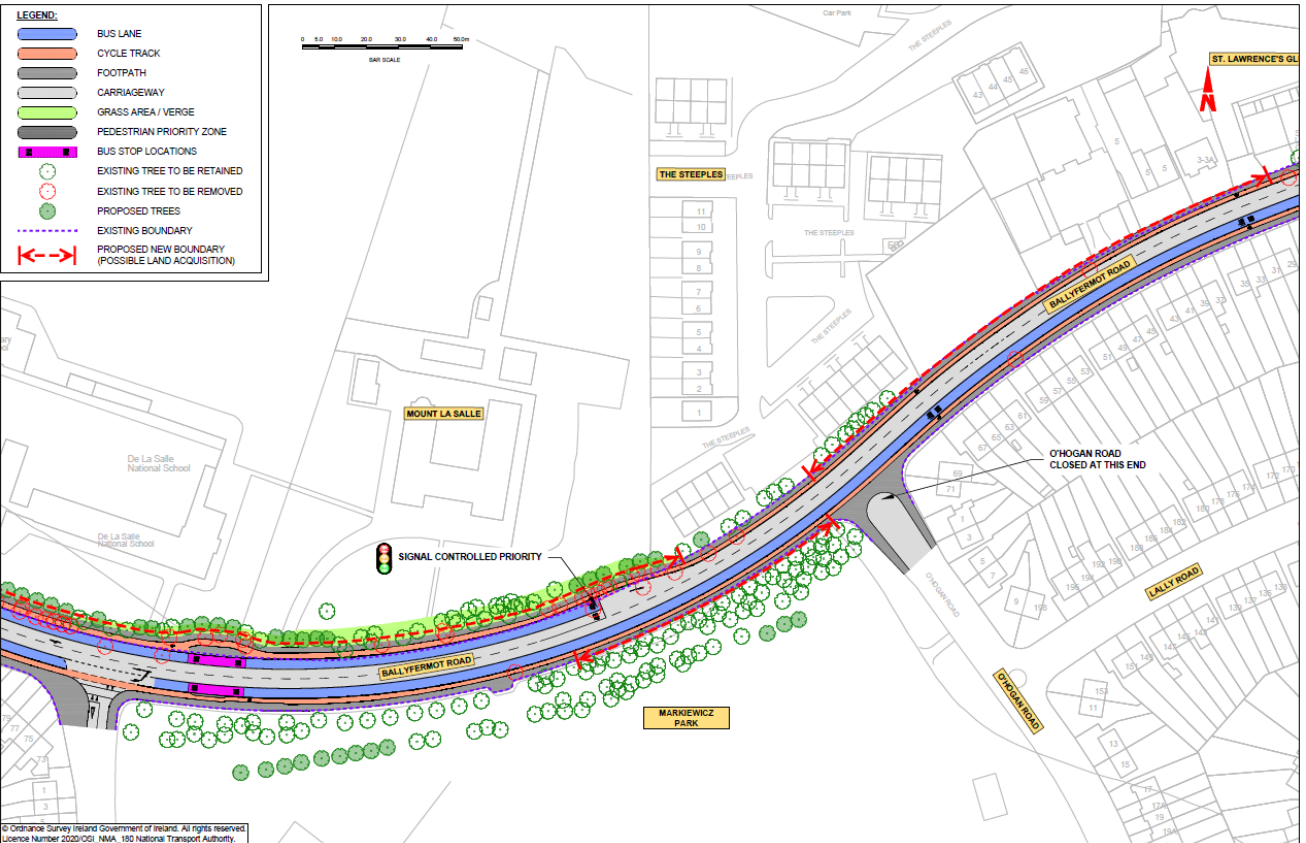
LEGEND:

- BUS LANE
- CYCLE TRACK
- FOOTPATH
- CARRIAGEWAY
- GRASS AREA / VERGE
- PEDESTRIAN PRIORITY ZONE
- BUS STOP LOCATIONS
- EXISTING TREE TO BE RETAINED
- EXISTING TREE TO BE REMOVED
- PROPOSED TREES
- EXISTING BOUNDARY
- PROPOSED NEW BOUNDARY (POSSIBLE LAND ACQUISITION)



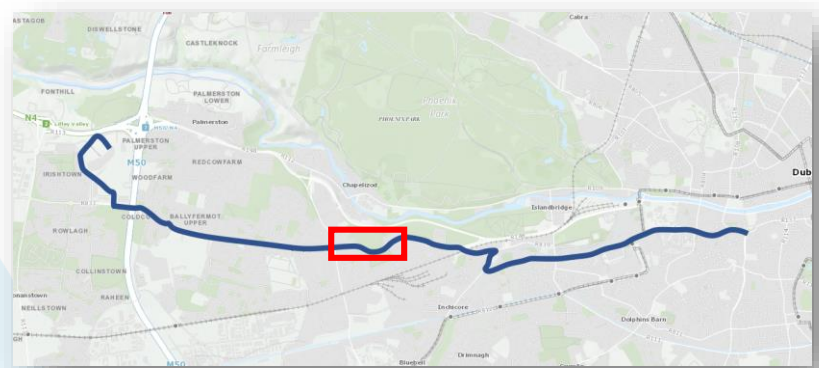
LEGEND:

- BUS LANE
- CYCLE TRACK
- FOOTPATH
- CARRIAGEWAY
- GRASS AREA / VERGE
- PEDESTRIAN PRIORITY ZONE
- BUS STOP LOCATIONS
- EXISTING TREE TO BE RETAINED
- EXISTING TREE TO BE REMOVED
- PROPOSED TREES
- EXISTING BOUNDARY
- PROPOSED NEW BOUNDARY (POSSIBLE LAND ACQUISITION)

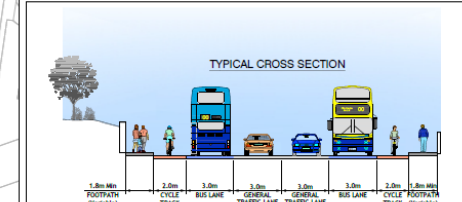
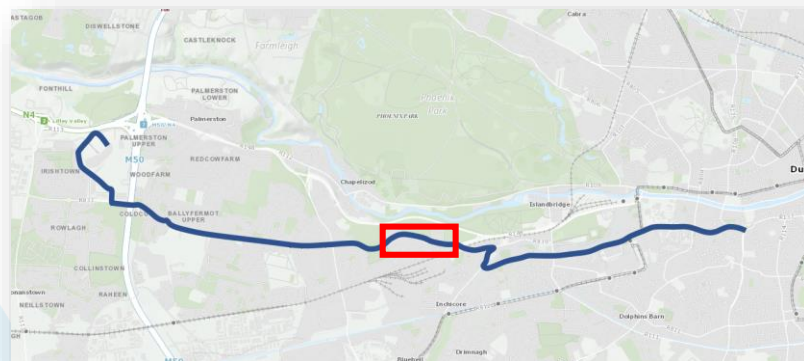
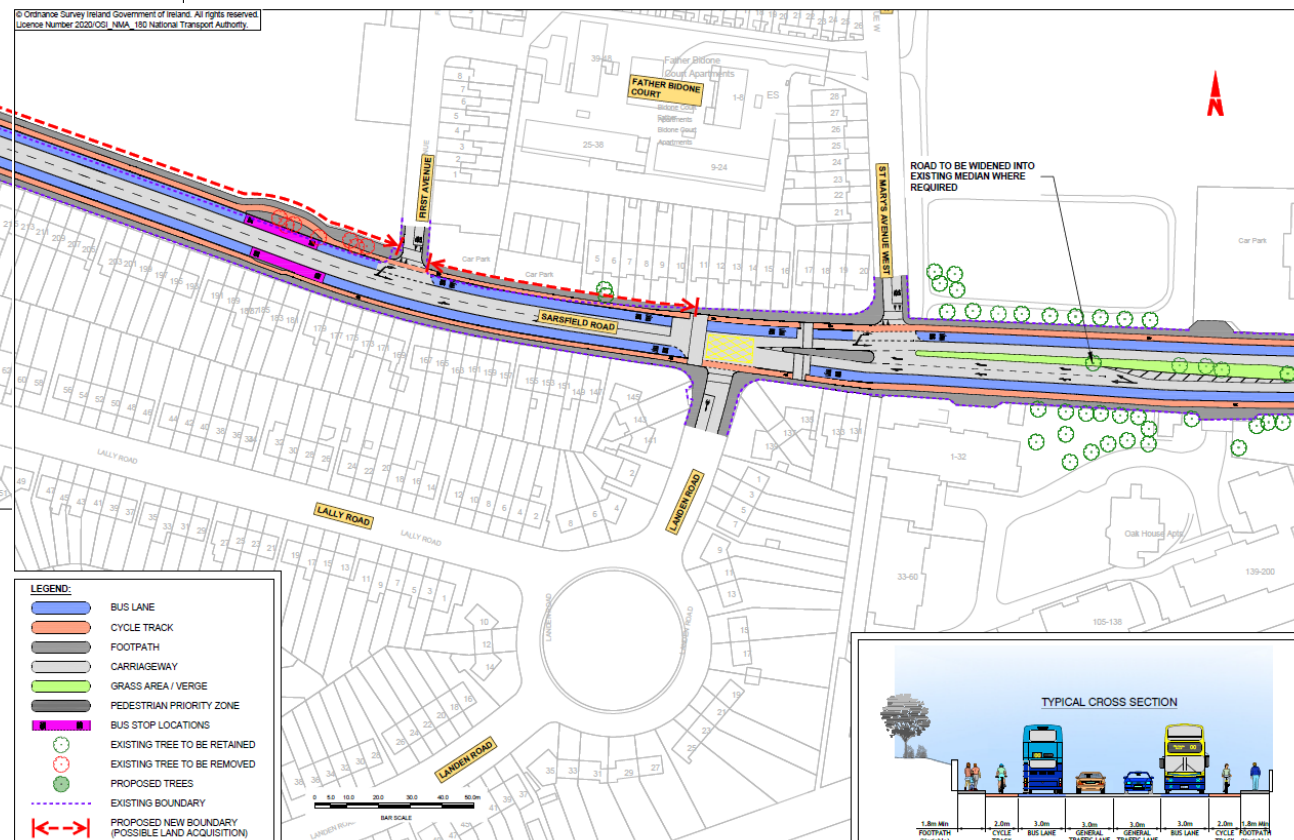
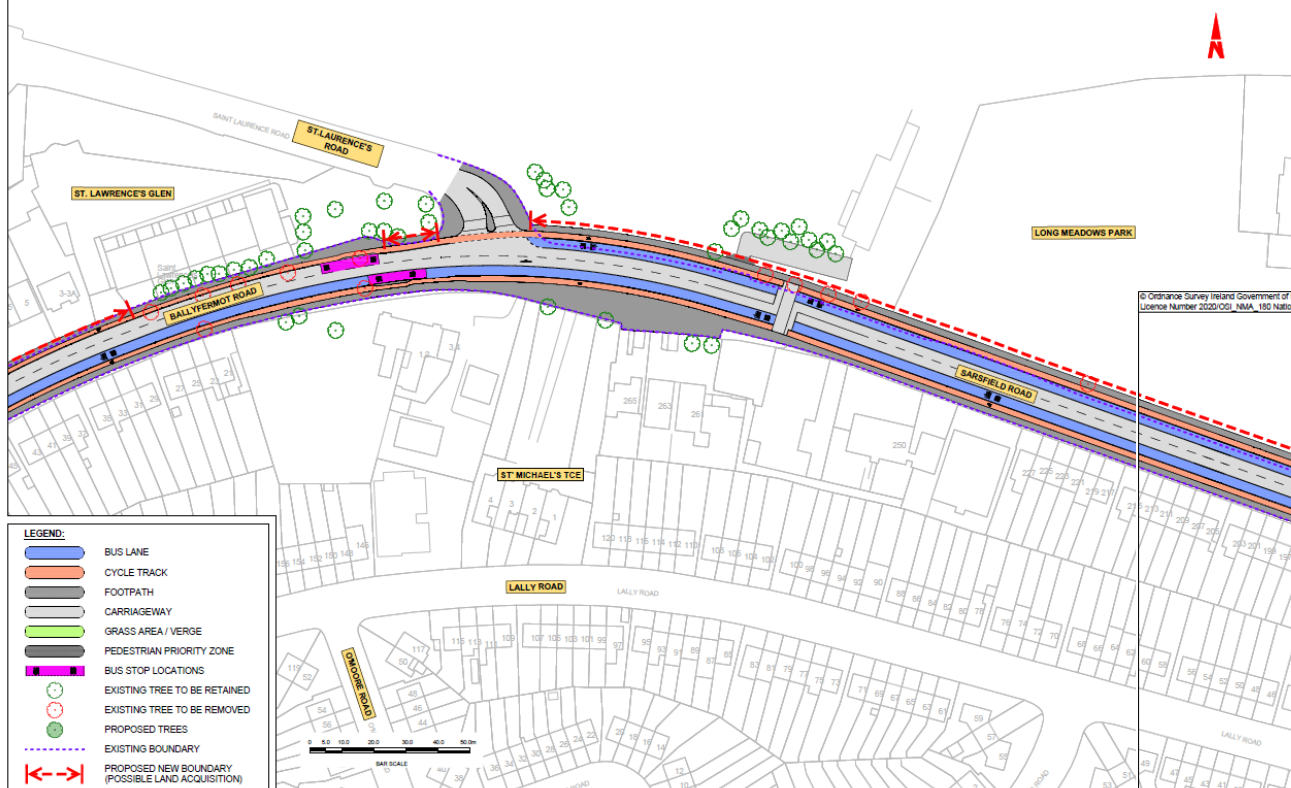


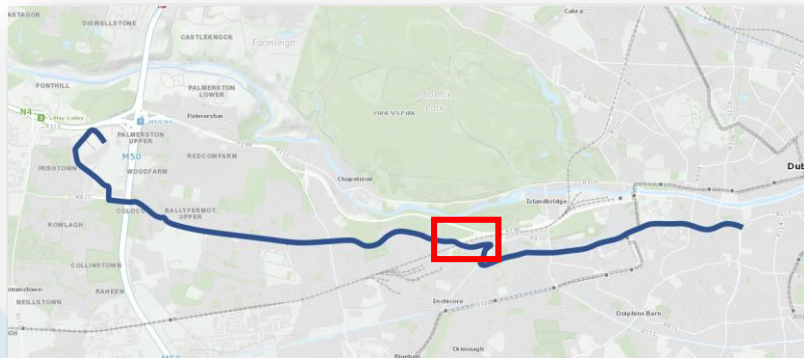
© Ordnance Survey Ireland Government of Ireland. All rights reserved.
Licence Number 2020/OSI NMA, 180 National Transport Authority.

© Ordnance Survey Ireland Government of Ireland. All rights reserved.
Licence Number 2020/OSI NMA, 180 National Transport Authority.



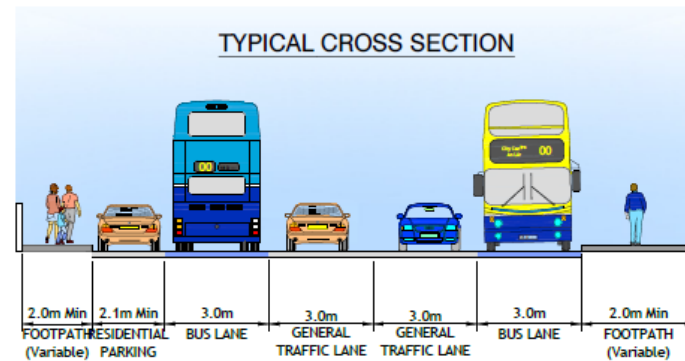
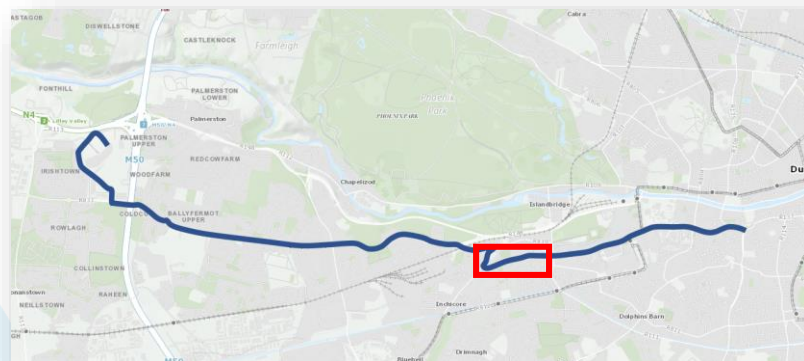
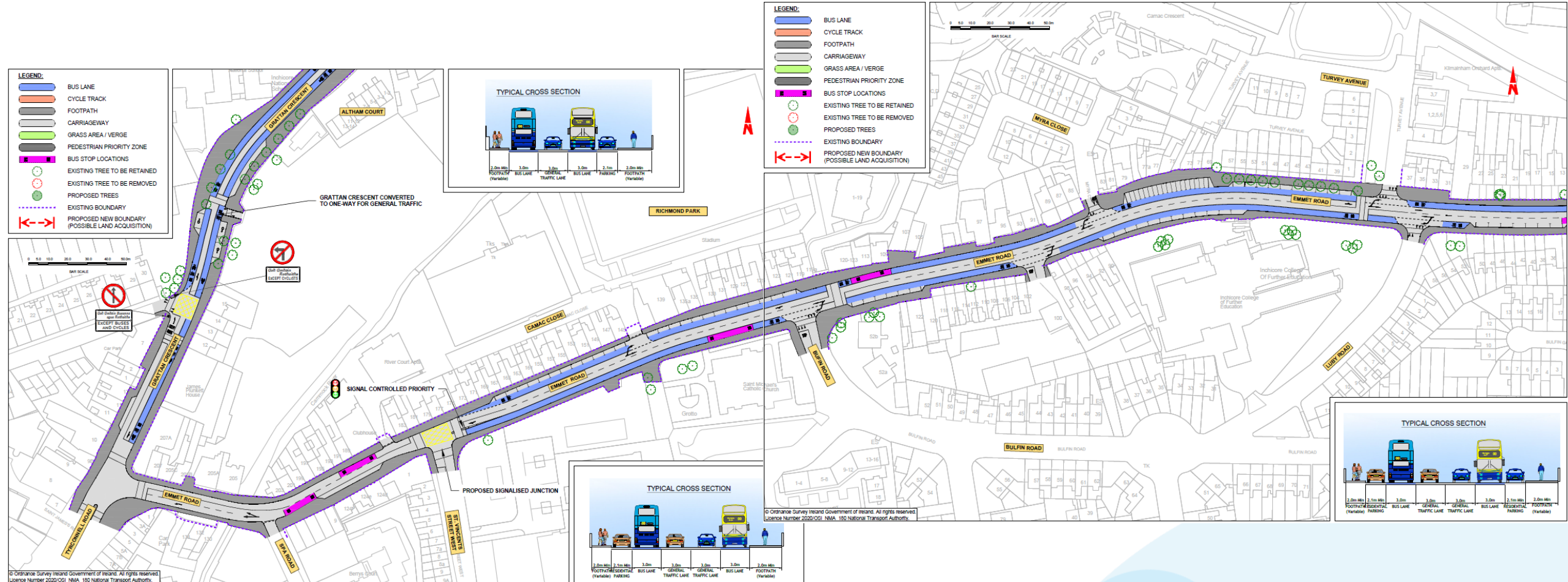
**BUS
CONNECTS**
SUSTAINABLE TRANSPORT FOR A BETTER CITY.





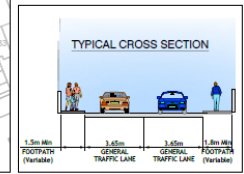
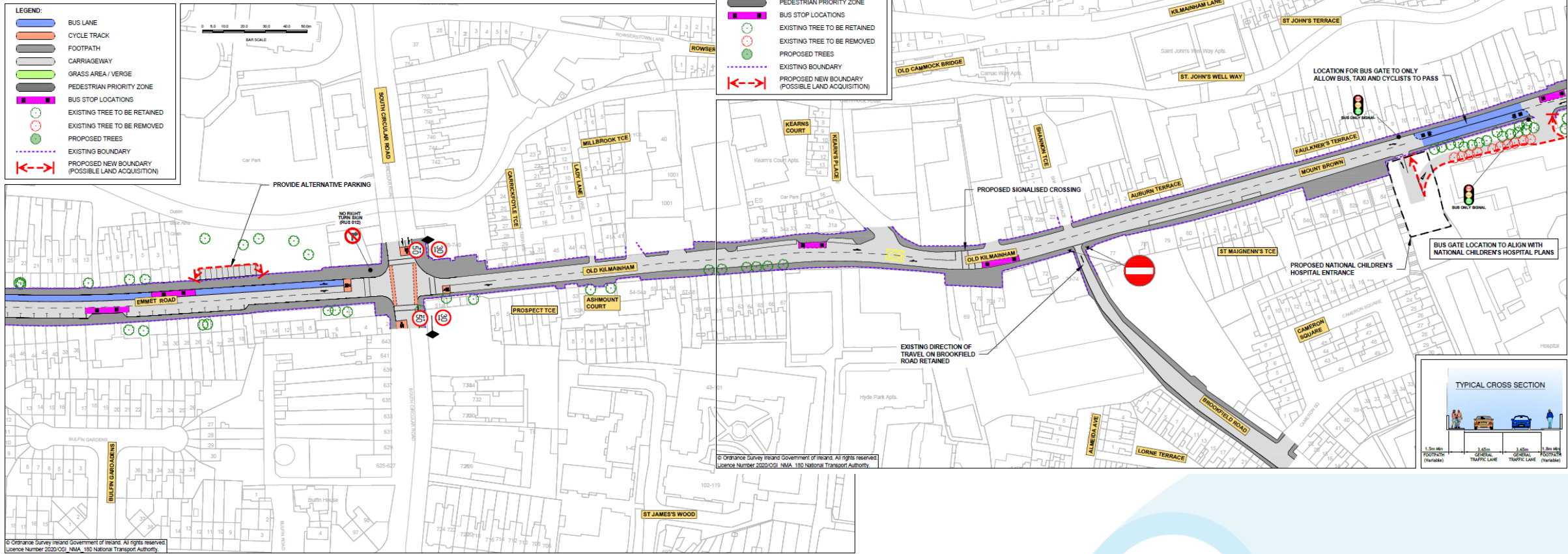
Grattan Crescent





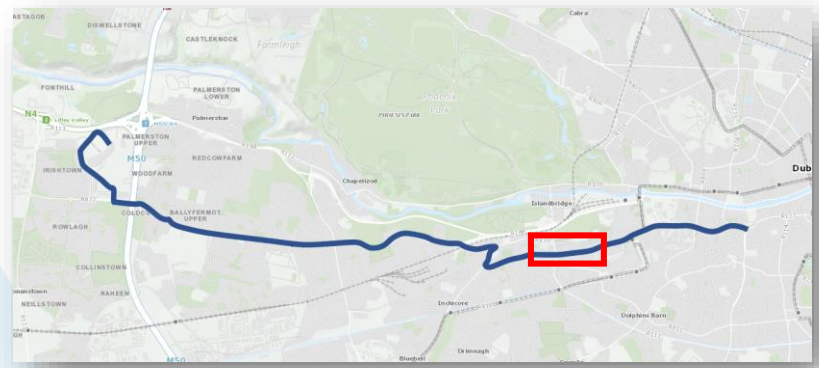
- LEGEND:**
- BUS LANE
 - CYCLE TRACK
 - FOOTPATH
 - CARRIAGEWAY
 - GRASS AREA / VERGE
 - PEDESTRIAN PRIORITY ZONE
 - BUS STOP LOCATIONS
 - EXISTING TREE TO BE RETAINED
 - EXISTING TREE TO BE REMOVED
 - PROPOSED TREES
 - EXISTING BOUNDARY
 - PROPOSED NEW BOUNDARY (POSSIBLE LAND ACQUISITION)

- LEGEND:**
- BUS LANE
 - CYCLE TRACK
 - FOOTPATH
 - CARRIAGEWAY
 - GRASS AREA / VERGE
 - PEDESTRIAN PRIORITY ZONE
 - BUS STOP LOCATIONS
 - EXISTING TREE TO BE RETAINED
 - EXISTING TREE TO BE REMOVED
 - PROPOSED TREES
 - EXISTING BOUNDARY
 - PROPOSED NEW BOUNDARY (POSSIBLE LAND ACQUISITION)

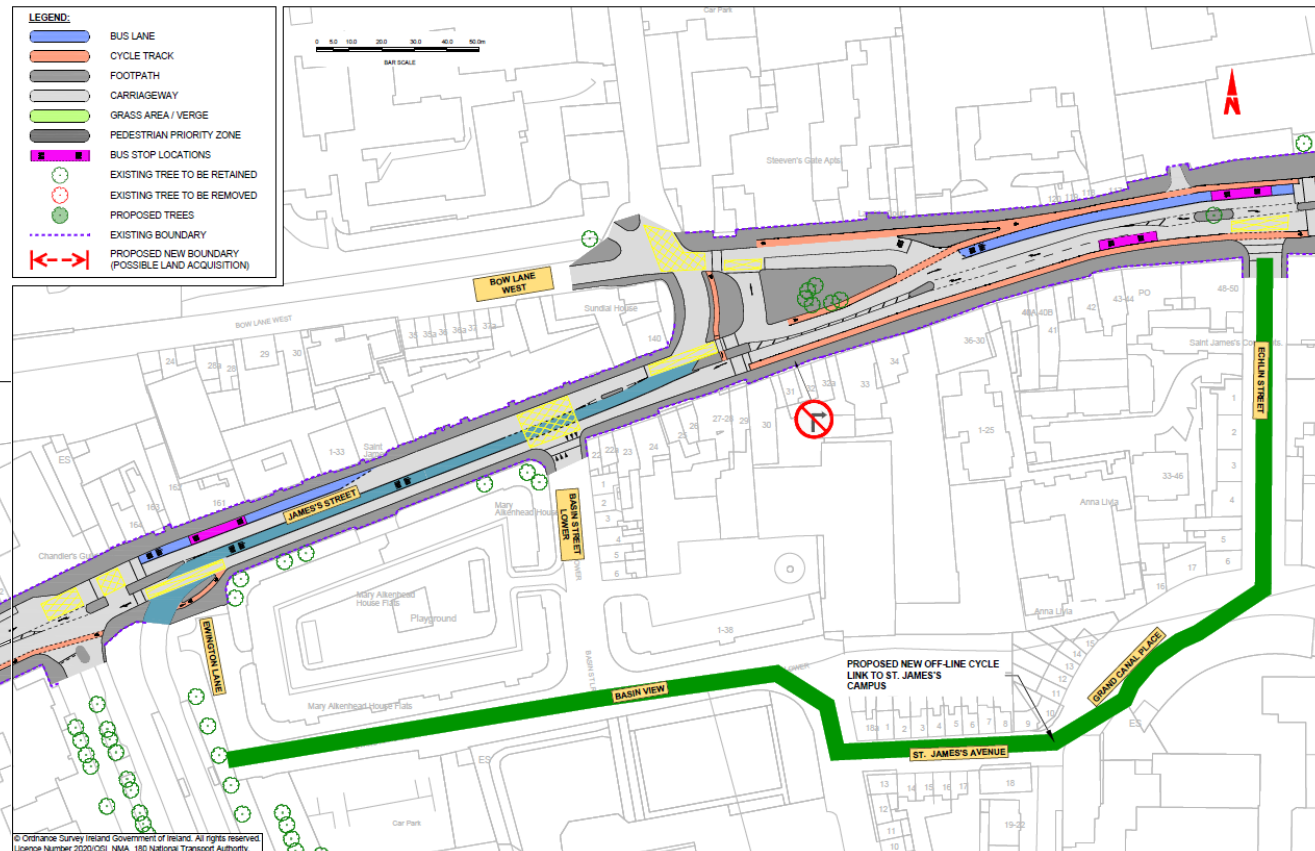
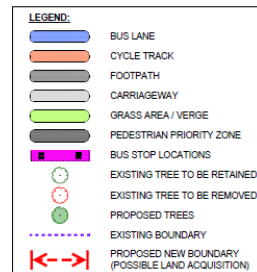
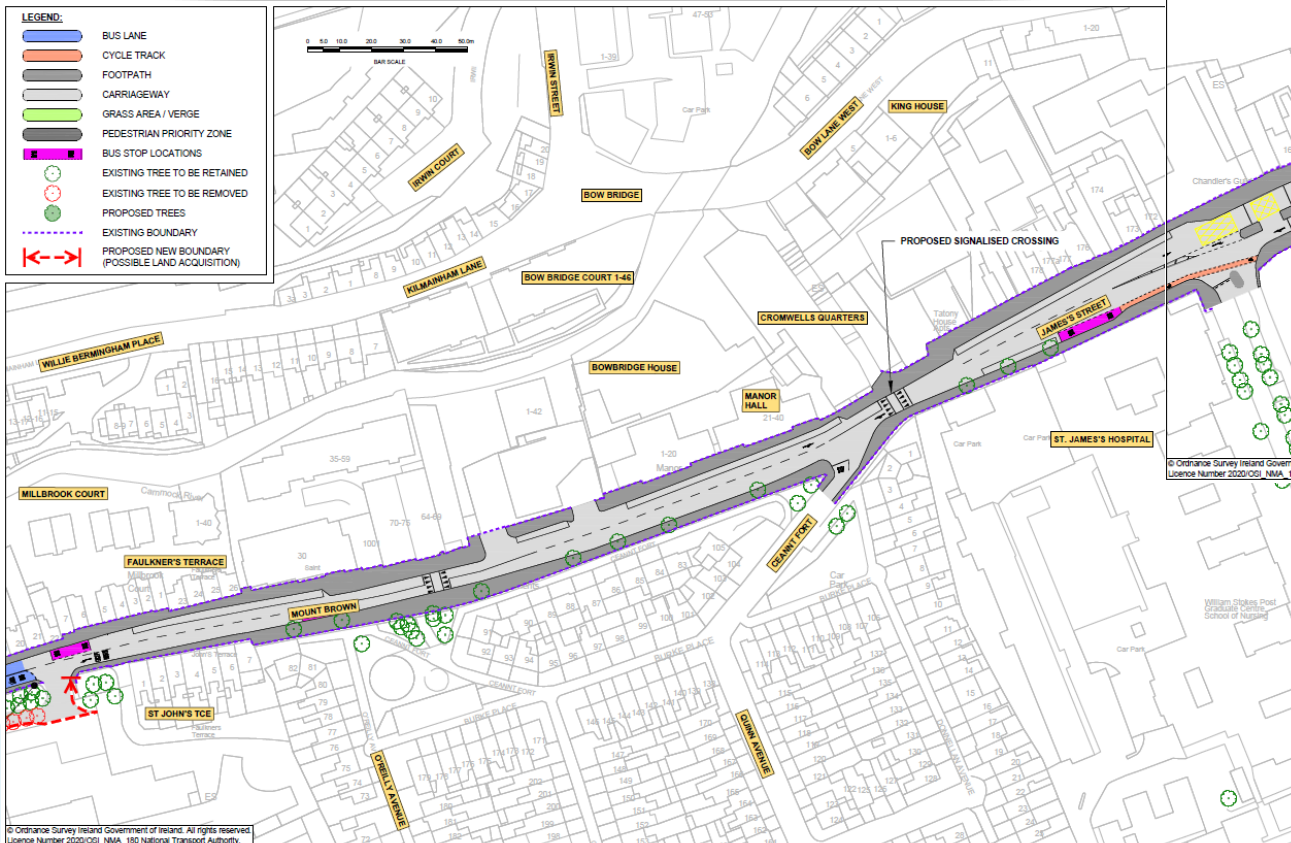
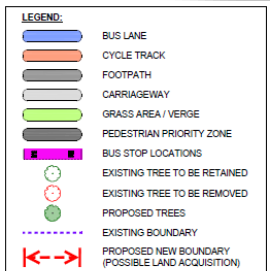
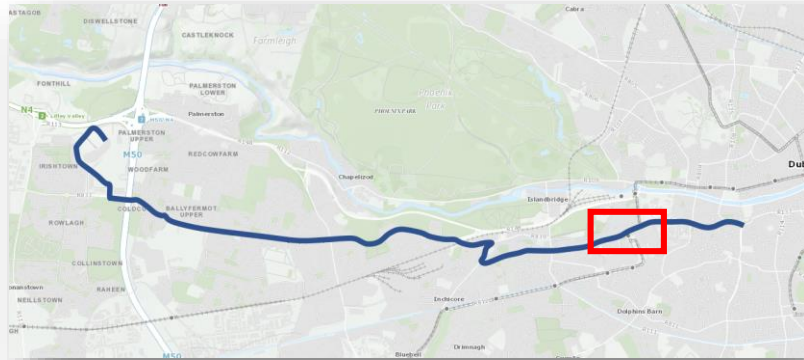


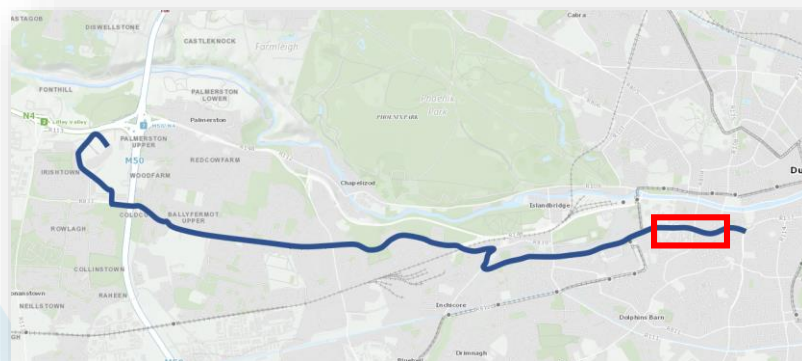
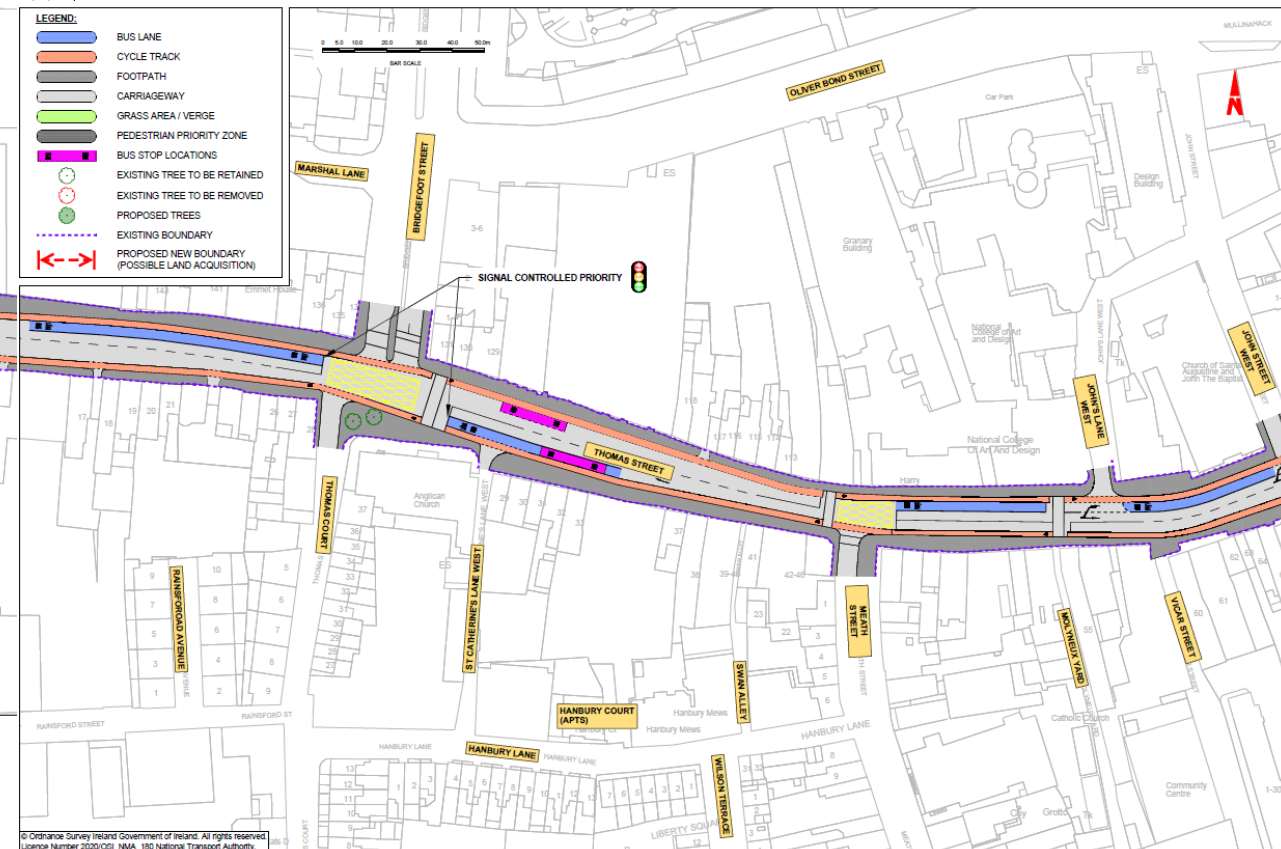
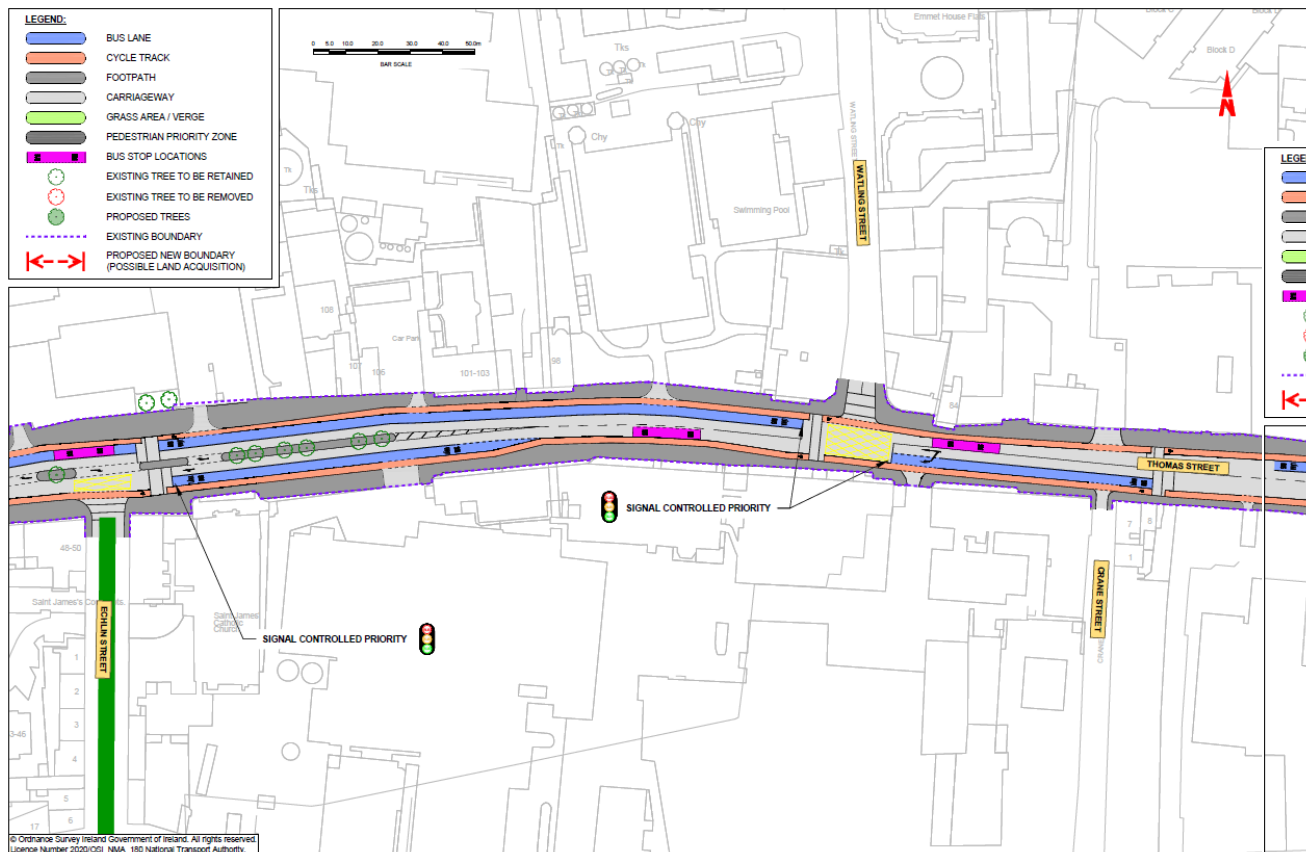
© Ordnance Survey Ireland Government of Ireland. All rights reserved.
Licence Number 2020/051 NMA 180 National Transport Authority













© Ordnance Survey Ireland Government of Ireland. All rights reserved.
Licence Number 2020/051 NMA 180 National Transport Authority

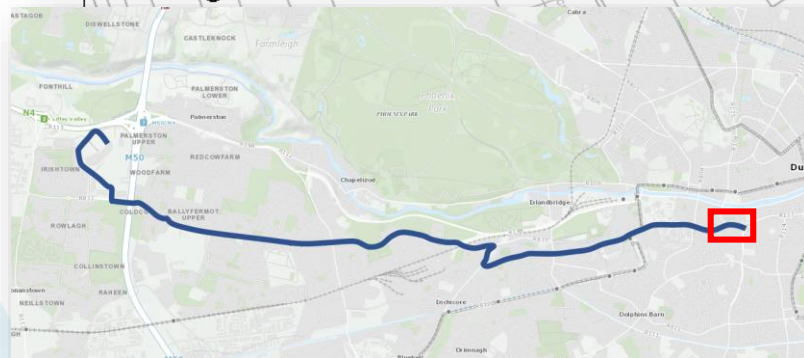
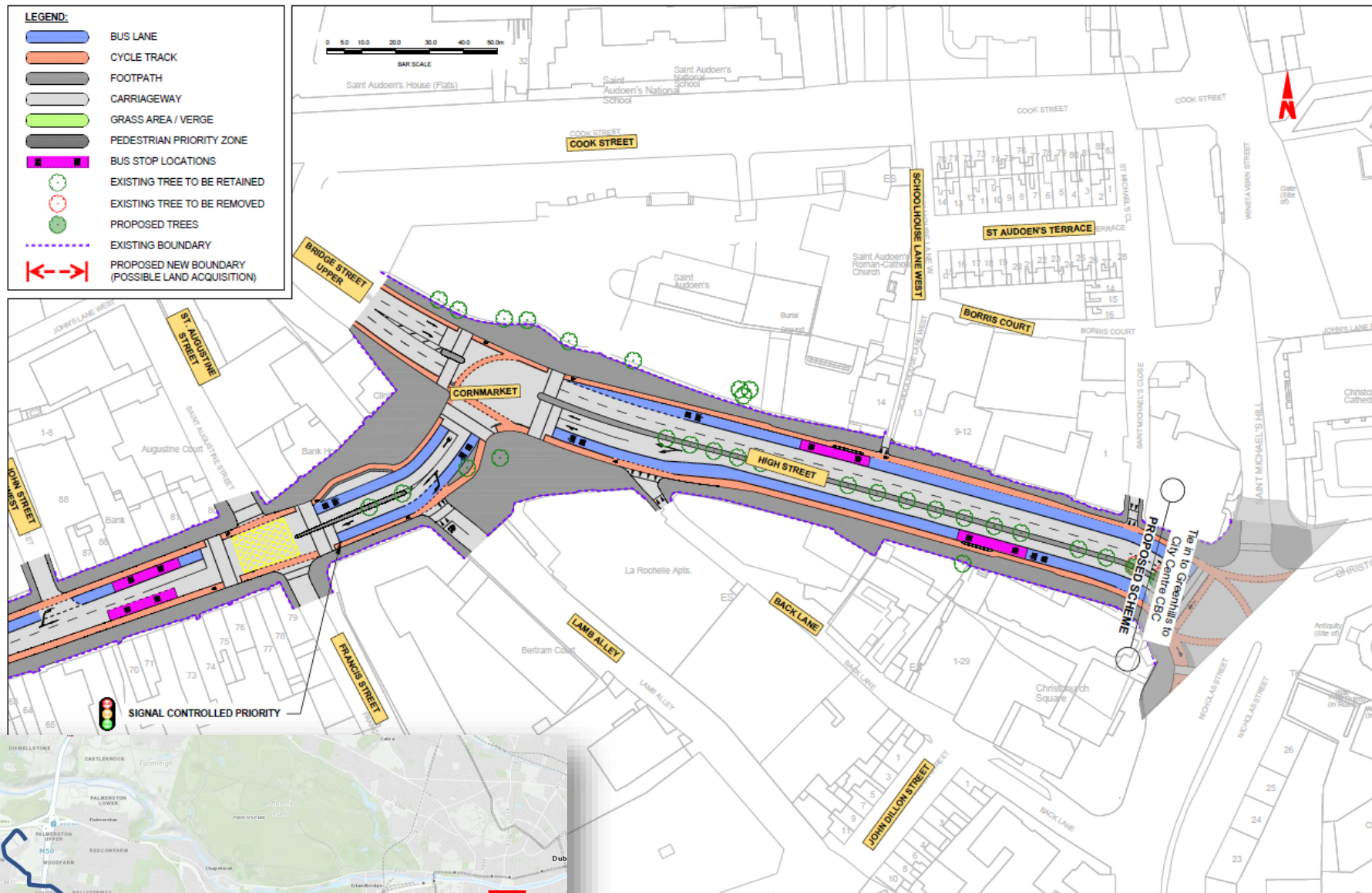


BUS CONNECTS
SUSTAINABLE TRANSPORT FOR A BETTER CITY.





- LEGEND:**
-  BUS LANE
 -  CYCLE TRACK
 -  FOOTPATH
 -  CARRIAGEWAY
 -  GRASS AREA / VERGE
 -  PEDESTRIAN PRIORITY ZONE
 -  BUS STOP LOCATIONS
 -  EXISTING TREE TO BE RETAINED
 -  EXISTING TREE TO BE REMOVED
 -  PROPOSED TREES
 -  EXISTING BOUNDARY
 -  PROPOSED NEW BOUNDARY (POSSIBLE LAND ACQUISITION)



How to Engage?

How to Engage?

- Consultation on the proposals runs until **16 December**.
- Virtual consultation rooms for each Core Bus Corridor can be found on www.busconnects.ie.
- Call back facility available from **16 to 27 November**.
- Submissions and observations may be made by:
 - **Email** - cbc@busconnects.ie
 - **Post** - Core Bus Corridor Project, National Transport Authority, Dún Scéine, Harcourt Lane, Dublin 2, D02 WT20.

Questions and Answers

If you wish to ask a question to the NTA panel, please type your Name and your Organisation into the 'Chat' box.

When you are called upon sequentially by the Independent Chairperson to ask your question, the Webinar host will UNMUTE your microphone and you will receive a 'prompt' or 'notification' to your screen to unmute. You can then proceed to ask your question.

Please keep your question concise so that we can take questions from all the community groups/organisations on the webinar.

How to Engage?

- Consultation on the proposals runs until **16 December**.
- Virtual consultation rooms for each Core Bus Corridor can be found on www.busconnects.ie.
- Submissions and observations may be made by:
 - **Email** - cbc@busconnects.ie
 - **Post** - Core Bus Corridor Project, National Transport Authority, Dún Scéine, Harcourt Lane, Dublin 2, D02 WT20.