

BusConnects
Infrastructure Dublin

Core Bus Corridors Preferred Route Options

Swords to City Centre

Third Public Consultation - Community Forum

Monday 16th November 2020



Project Ireland 2040
Building Ireland's Future



Agenda

- Introduction to Community Forum Panel
- Presentation on the Swords to City Centre Core Bus Corridor
- Q & A

If you wish to ask a question to the NTA panel, please type your **Name** and your **Organisation** into the 'Chat' box.

When you are called upon sequentially by the Independent Chairperson to ask your question, the Webinar host will UNMUTE your microphone and you will receive a 'prompt' or 'notification' to your screen to unmute. You can then proceed to ask your question.

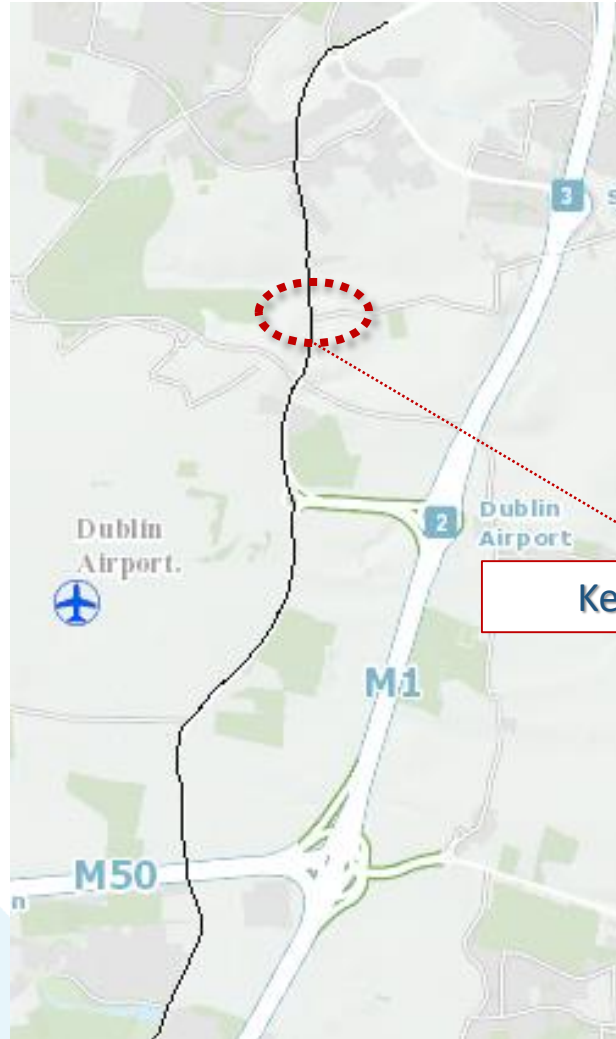
Please keep your question concise so that we can take questions from all the community groups/organisations on the webinar.

Community Forum Panel

Independent Chair: Charlie Lowe

- Hugh Creegan – Deputy CEO (NTA)
- John Fleming – Project Director (NTA)
- Stuart Nicol – Design Coordinator (Jacobs)
- Hugh O’Sullivan – Route Project Manager (Jacobs)

Swords to City Centre Public Consultation 3 Changes

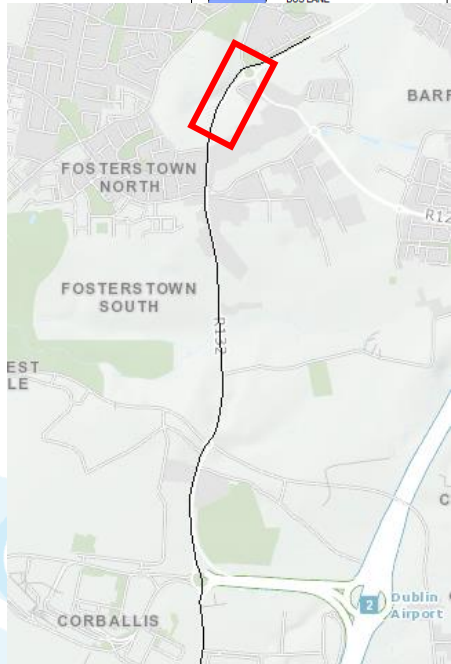
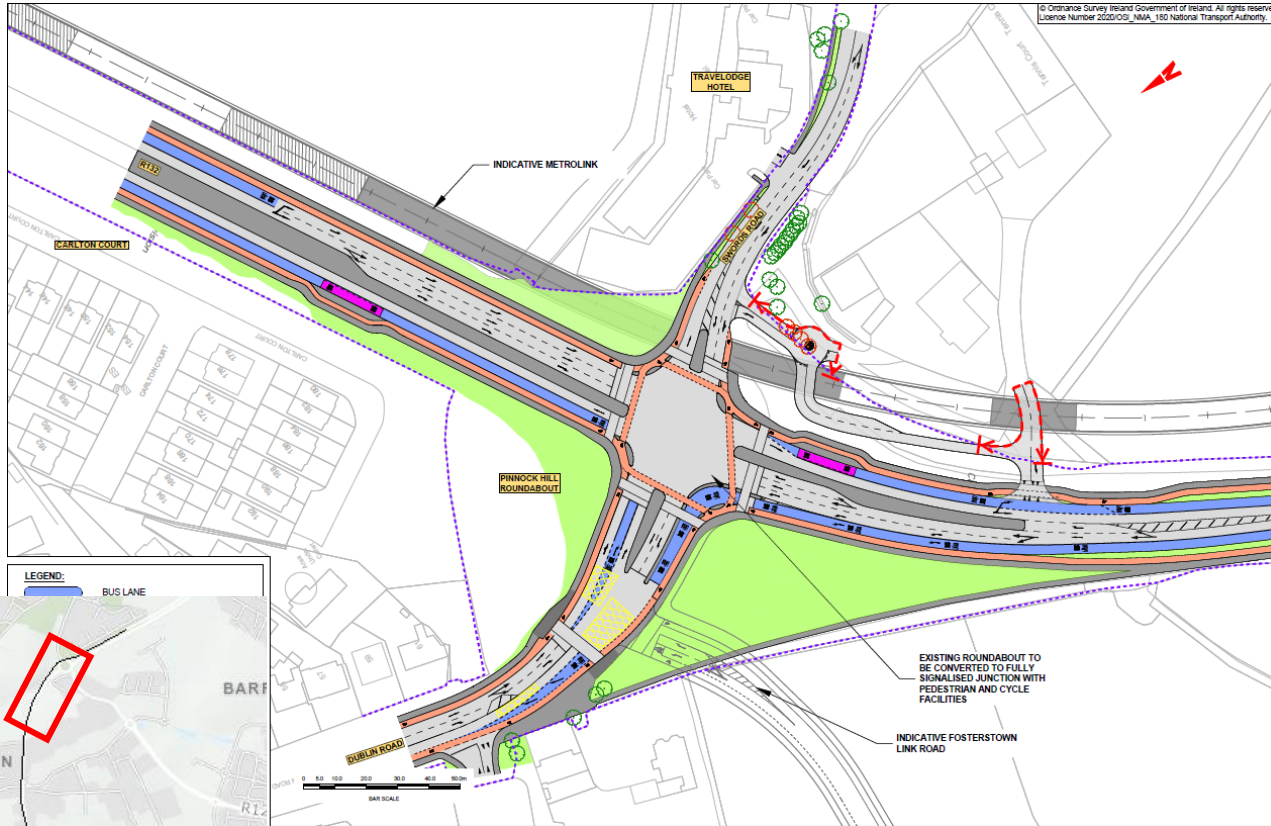


Santry Demesne

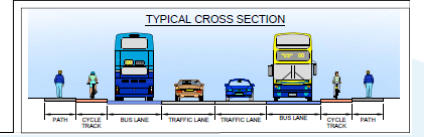
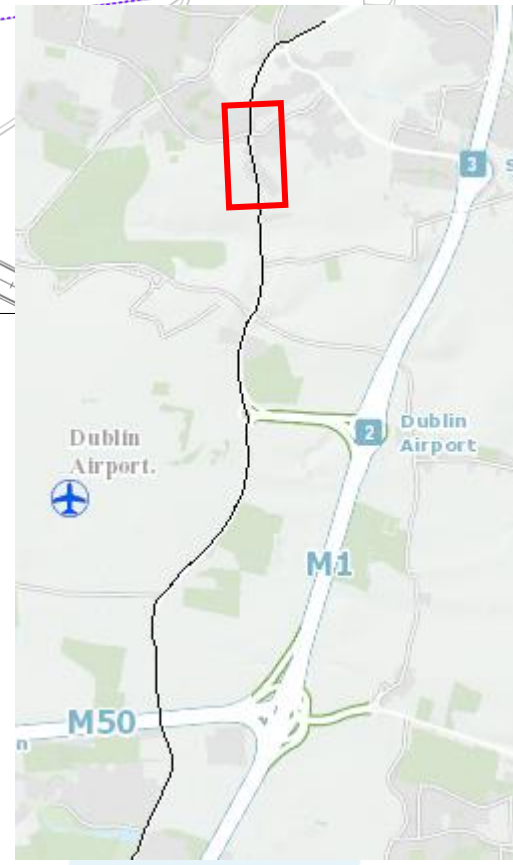
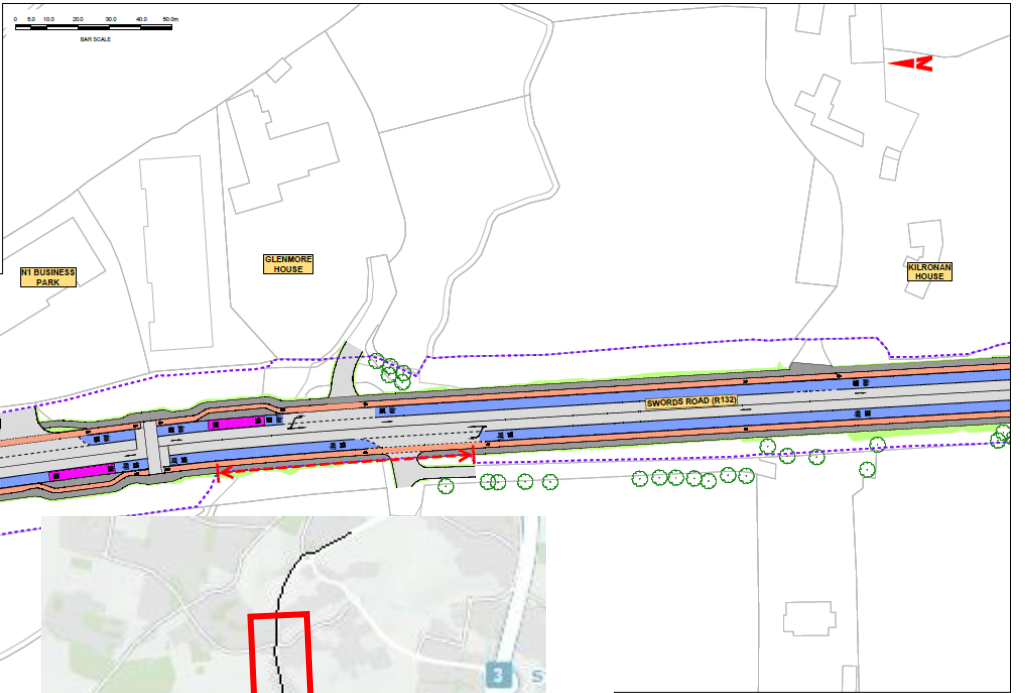
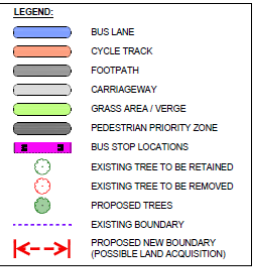
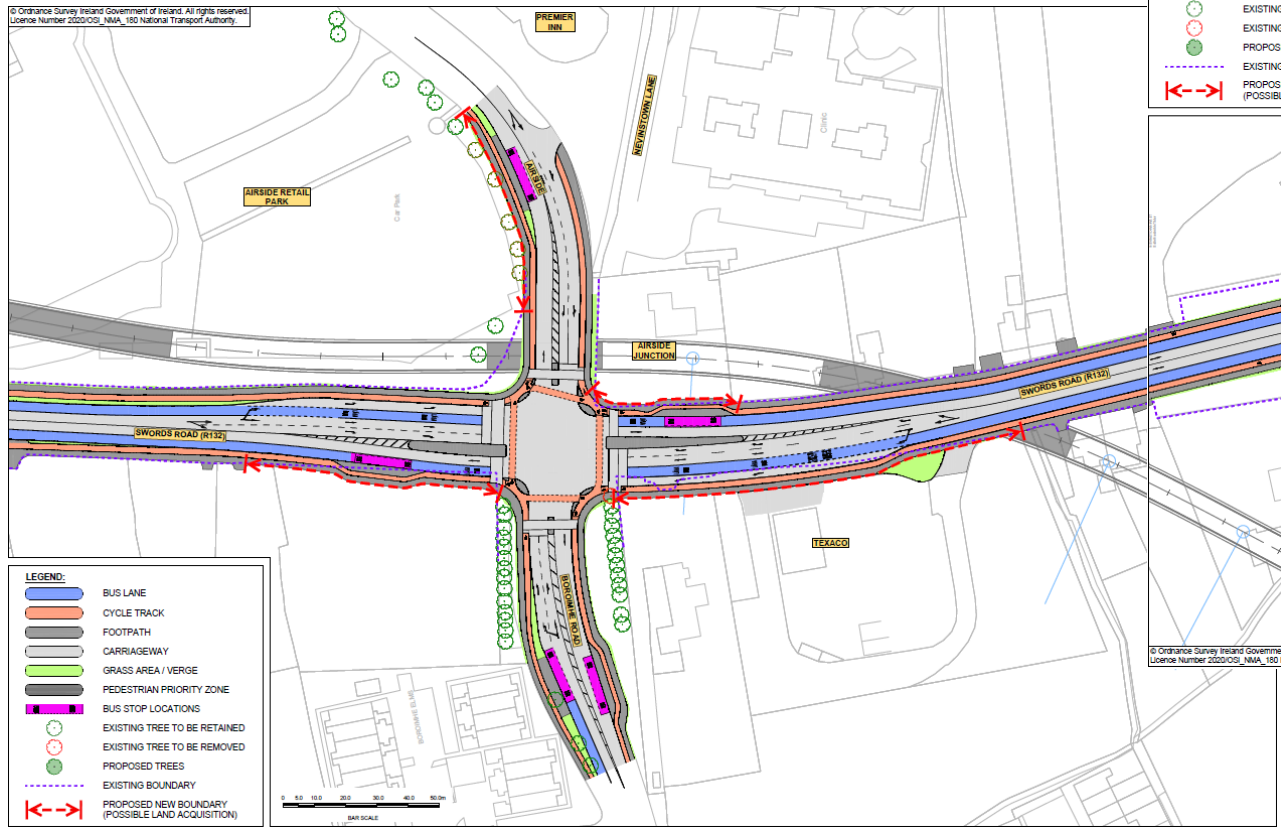
Kettles Lane

Frank Flood Bridge



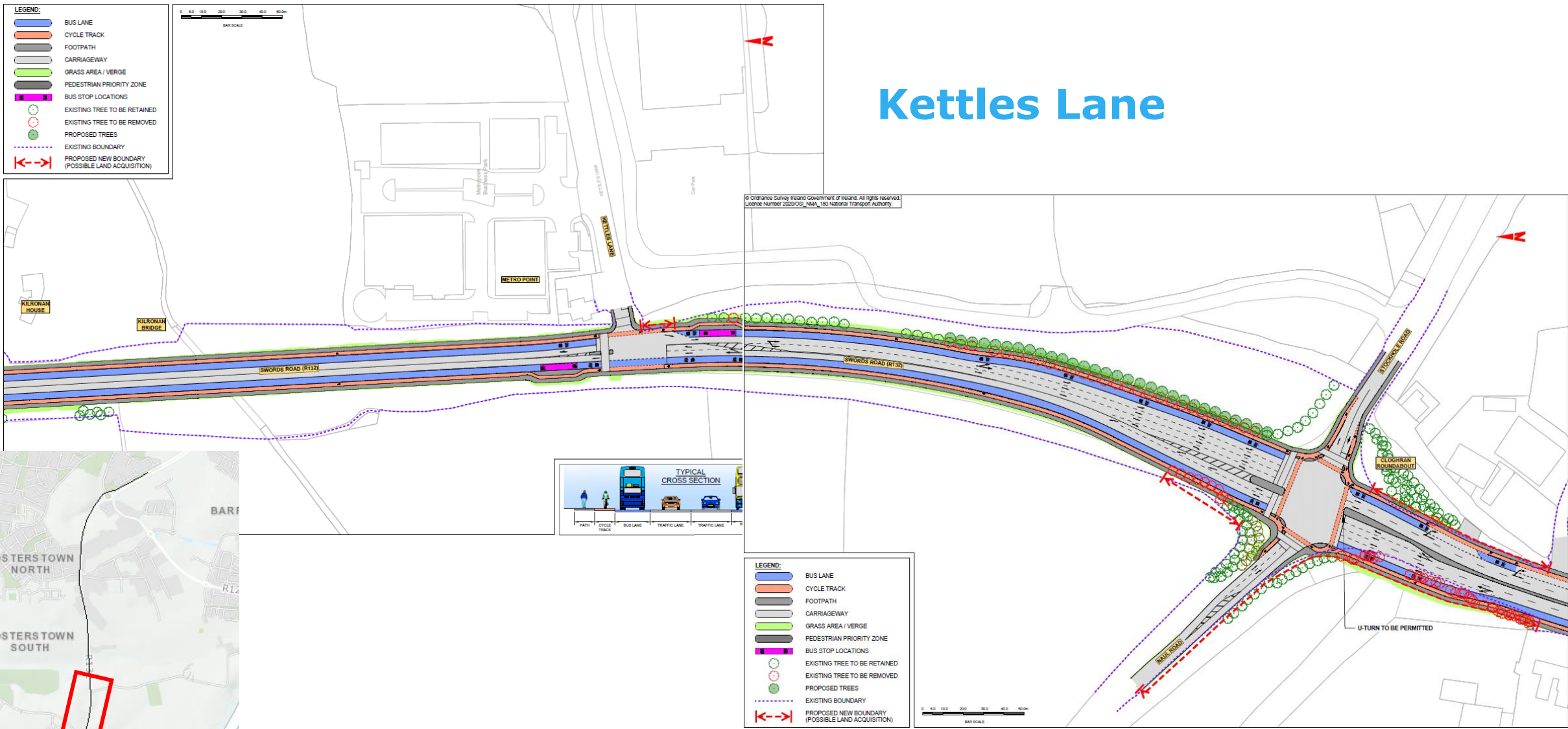


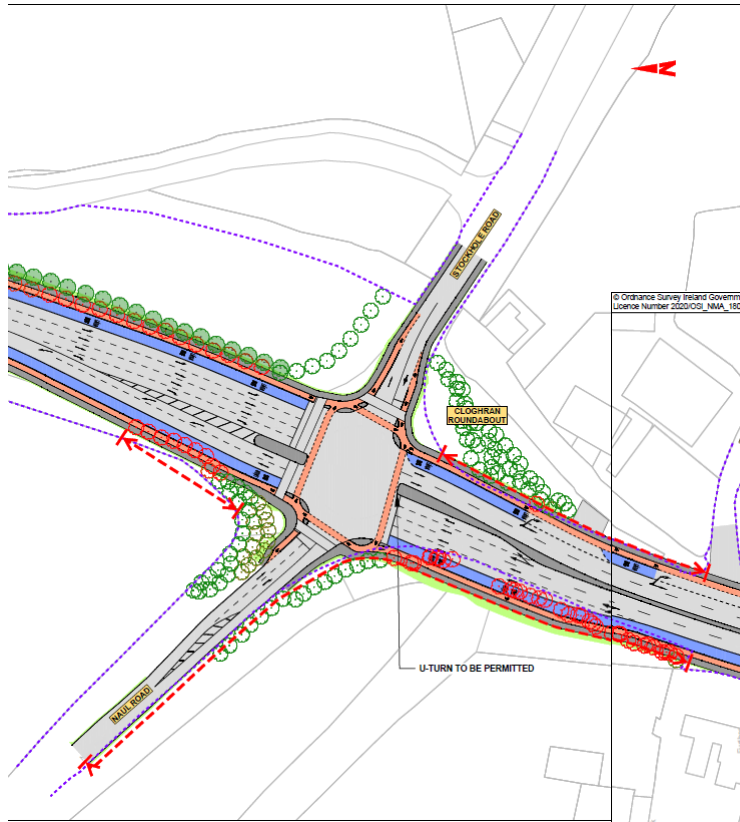
© Ordnance Survey Ireland Government of Ireland. All rights reserved.
License Number 2020/002, NMA, 150 National Transport Authority.



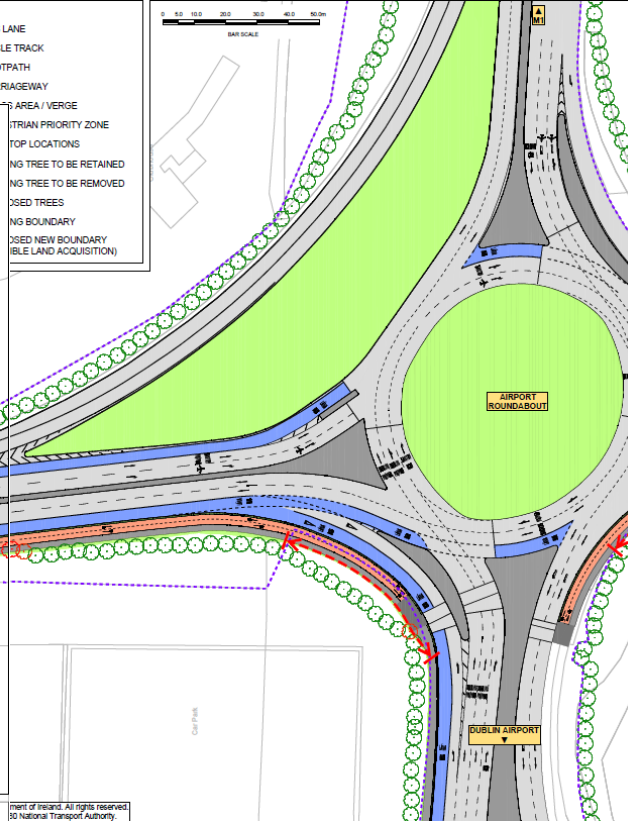
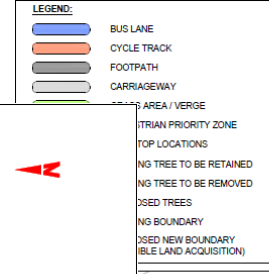
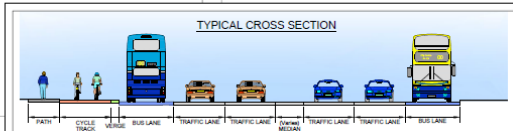
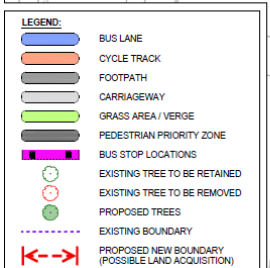
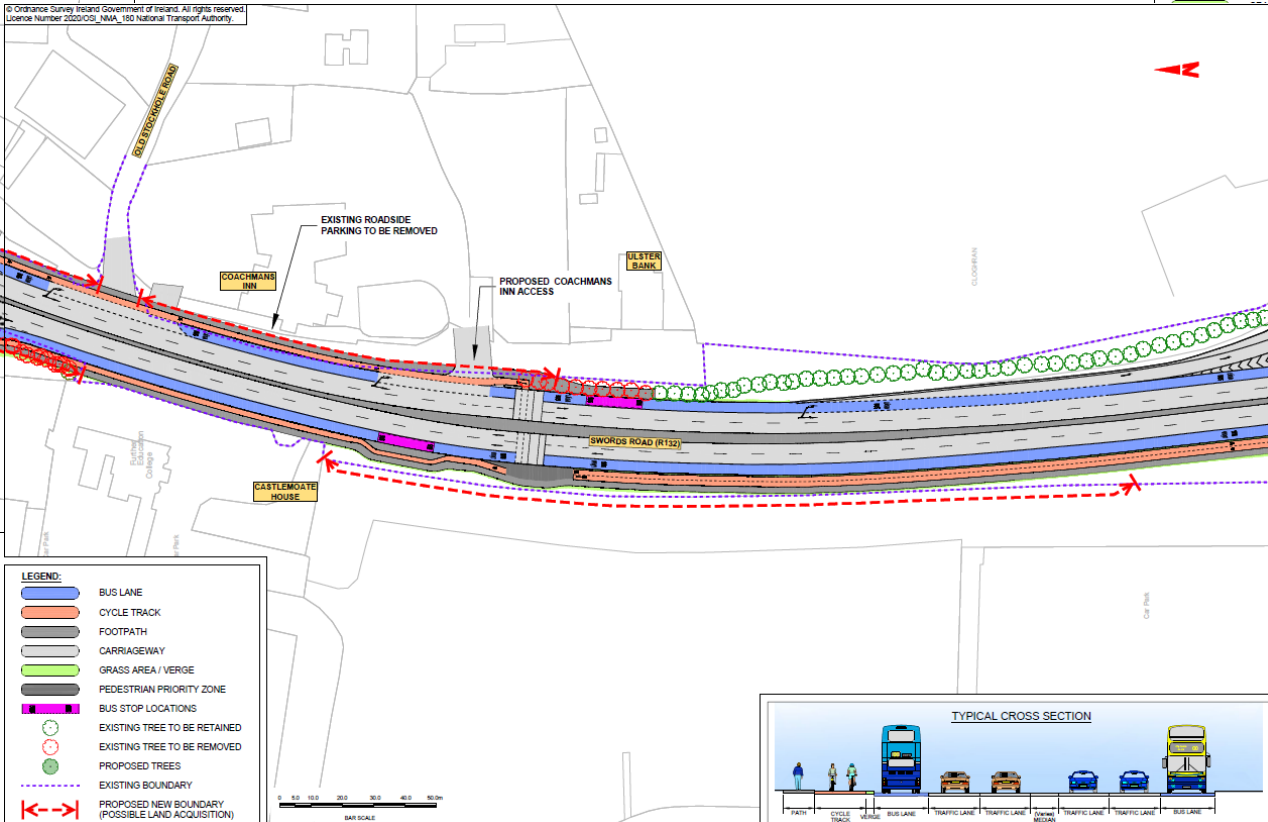
BUS CONNECTS
SUSTAINABLE TRANSPORT FOR A BETTER CITY.

Kettles Lane

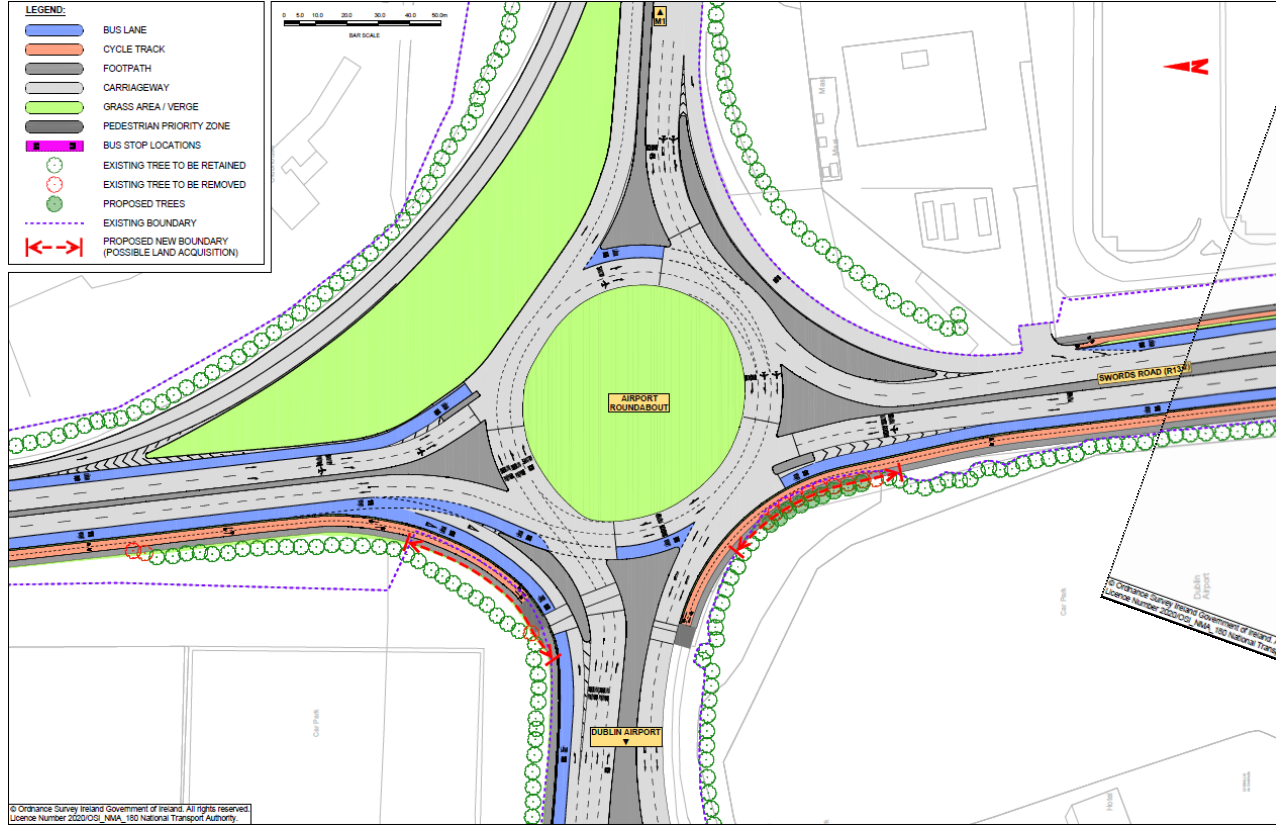
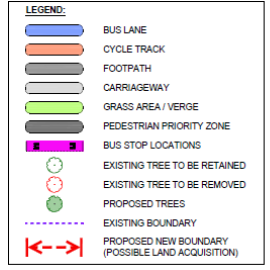




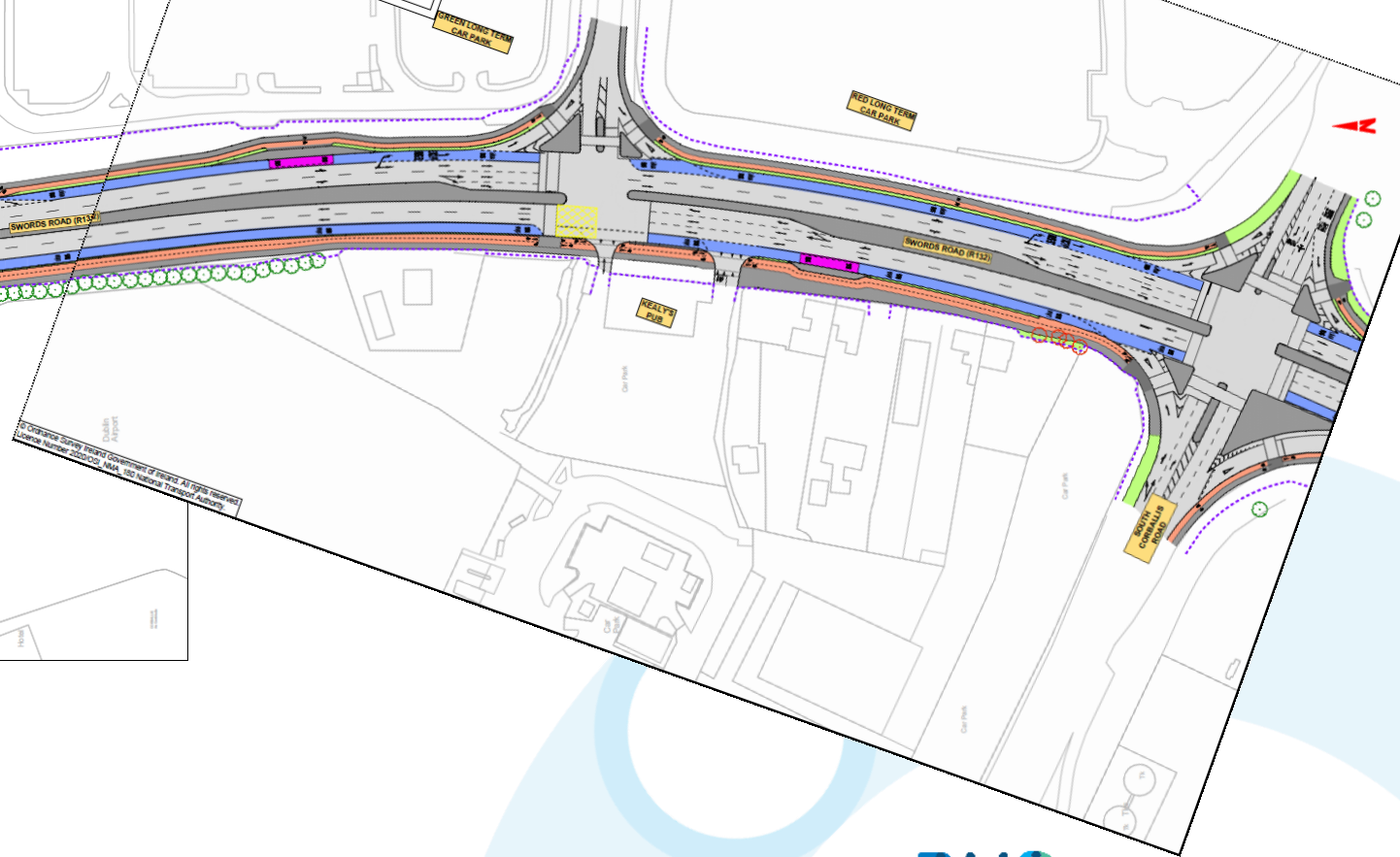
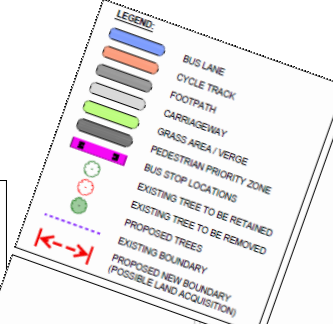
© Ordnance Survey Ireland Government of Ireland. All rights reserved.
 License Number 2020/051_NIMA_180 National Transport Authority.

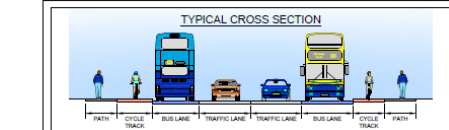


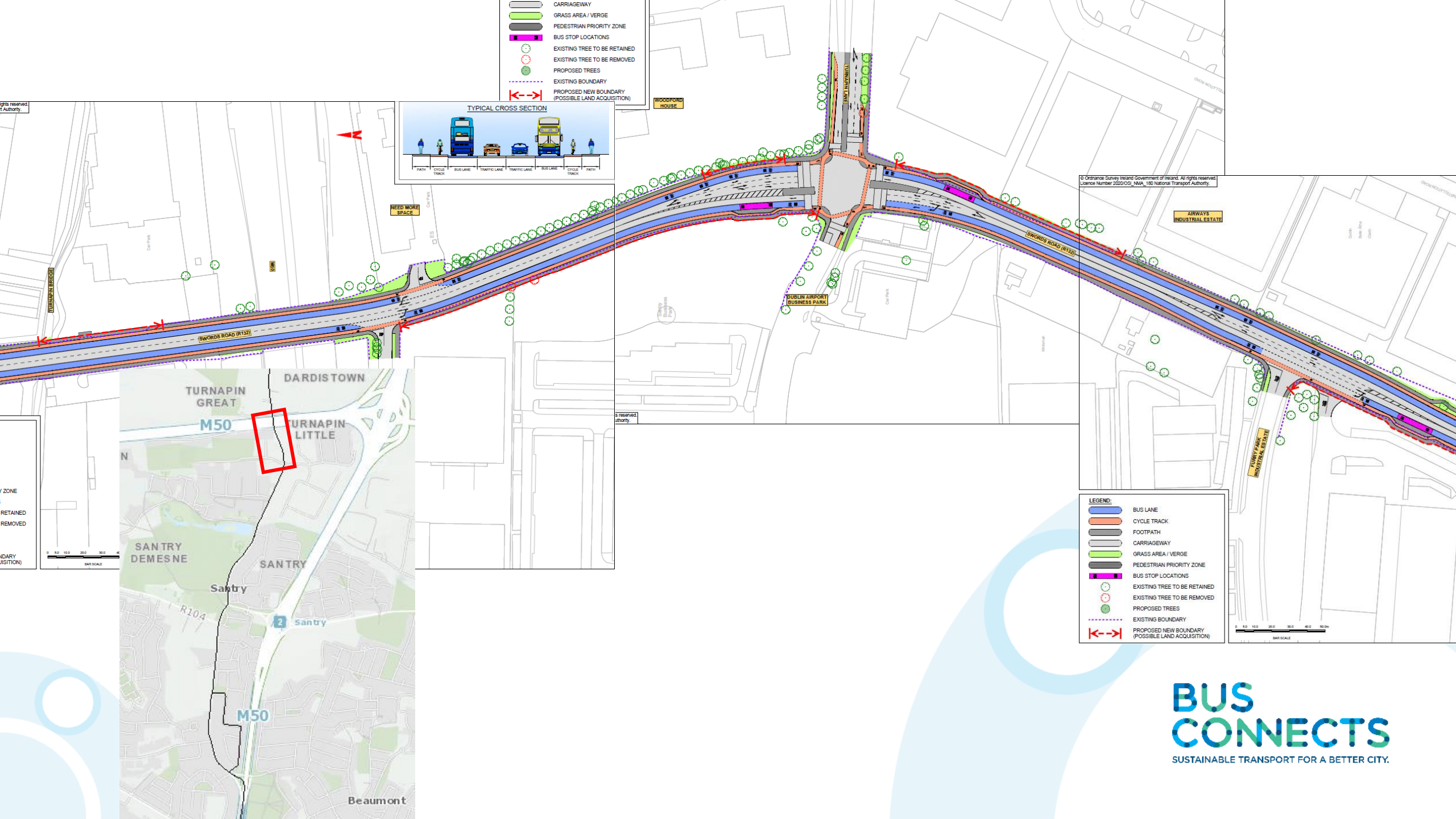
© Ordnance Survey Ireland. All rights reserved.
 License Number 2020/051_NIMA_180 National Transport Authority.



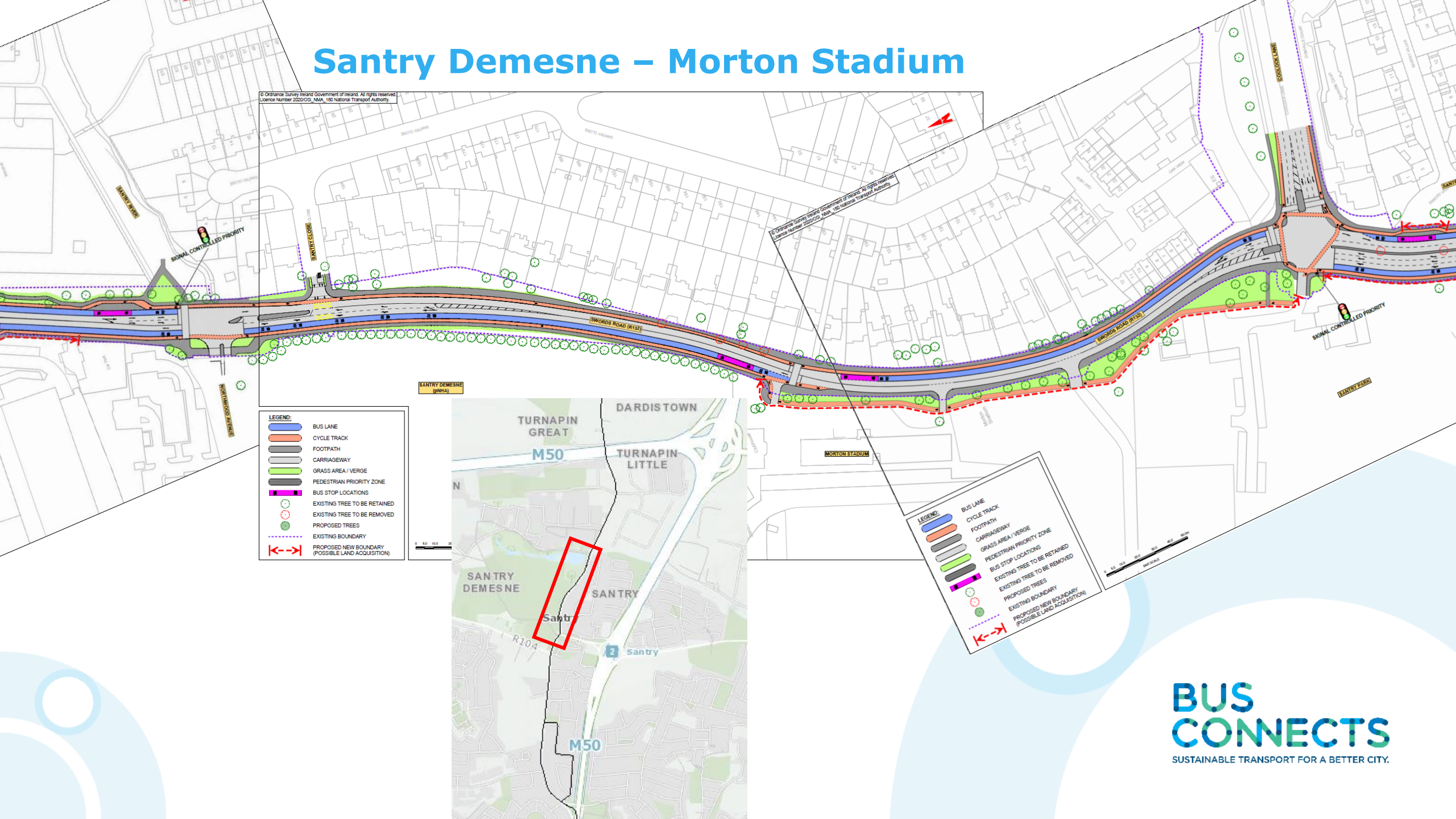
© Ordnance Survey Ireland Government of Ireland. All rights reserved.
Licence Number 2020050_NMA_180 National Transport Authority.



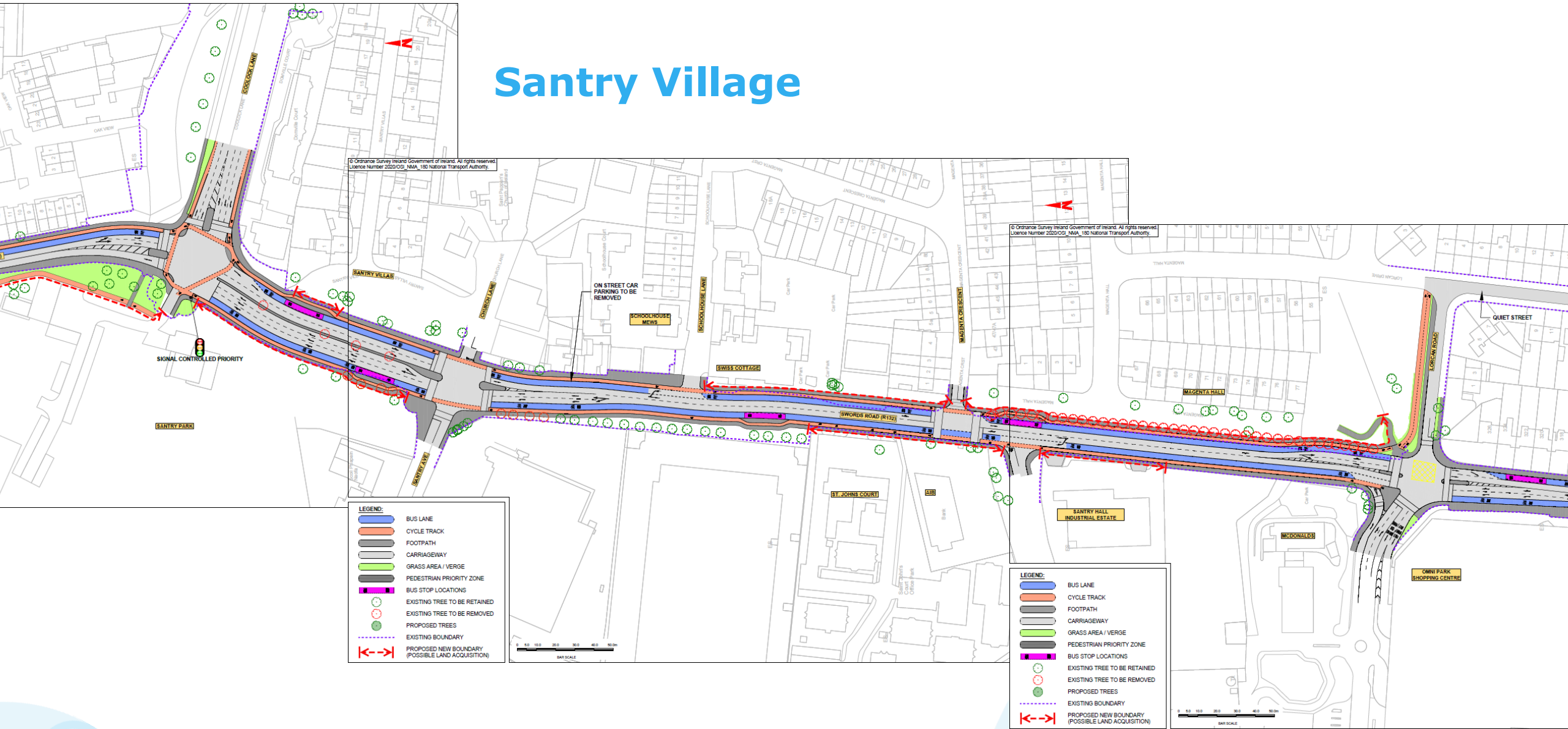


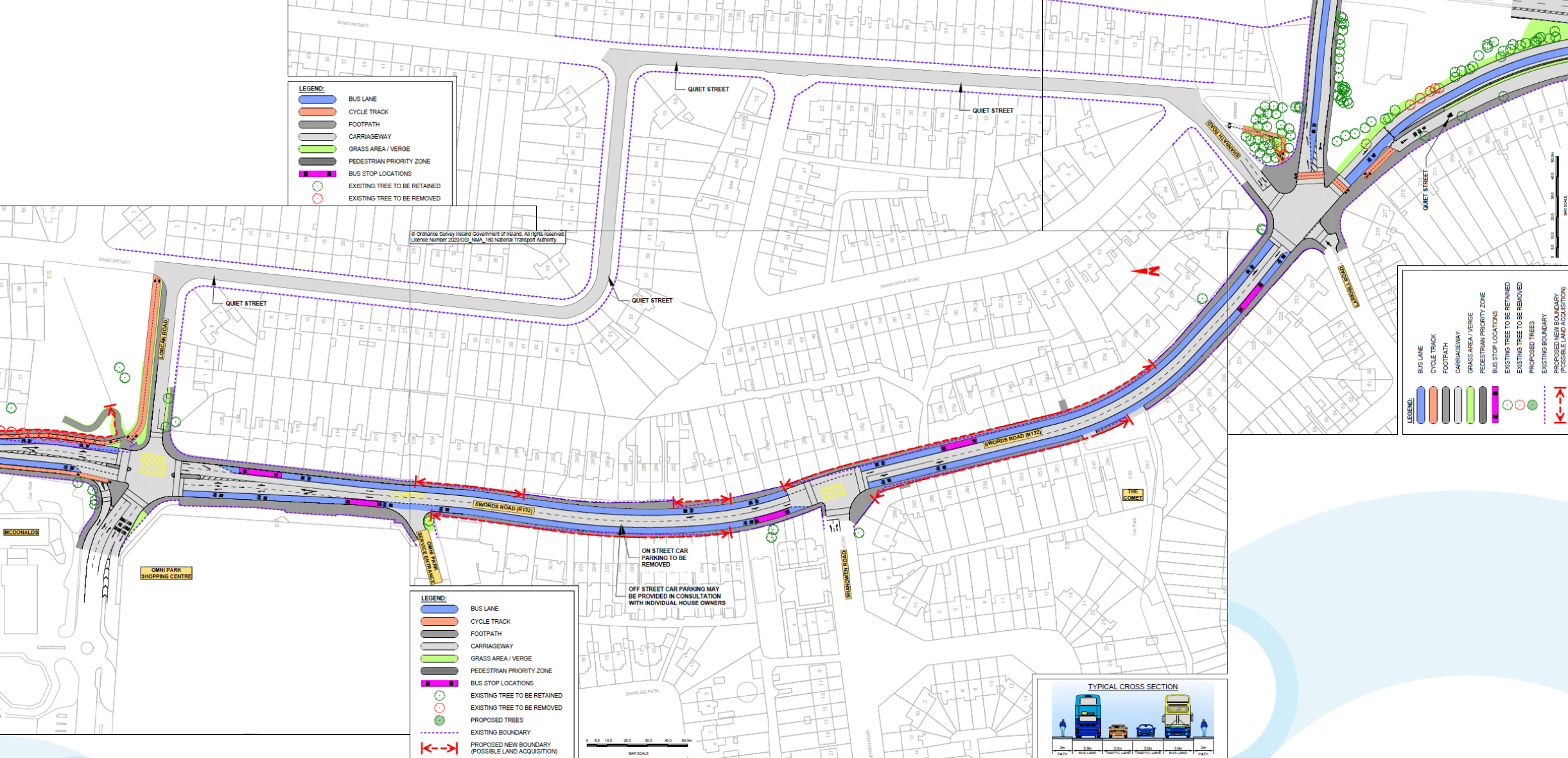


Santry Demesne – Morton Stadium



Santry Village





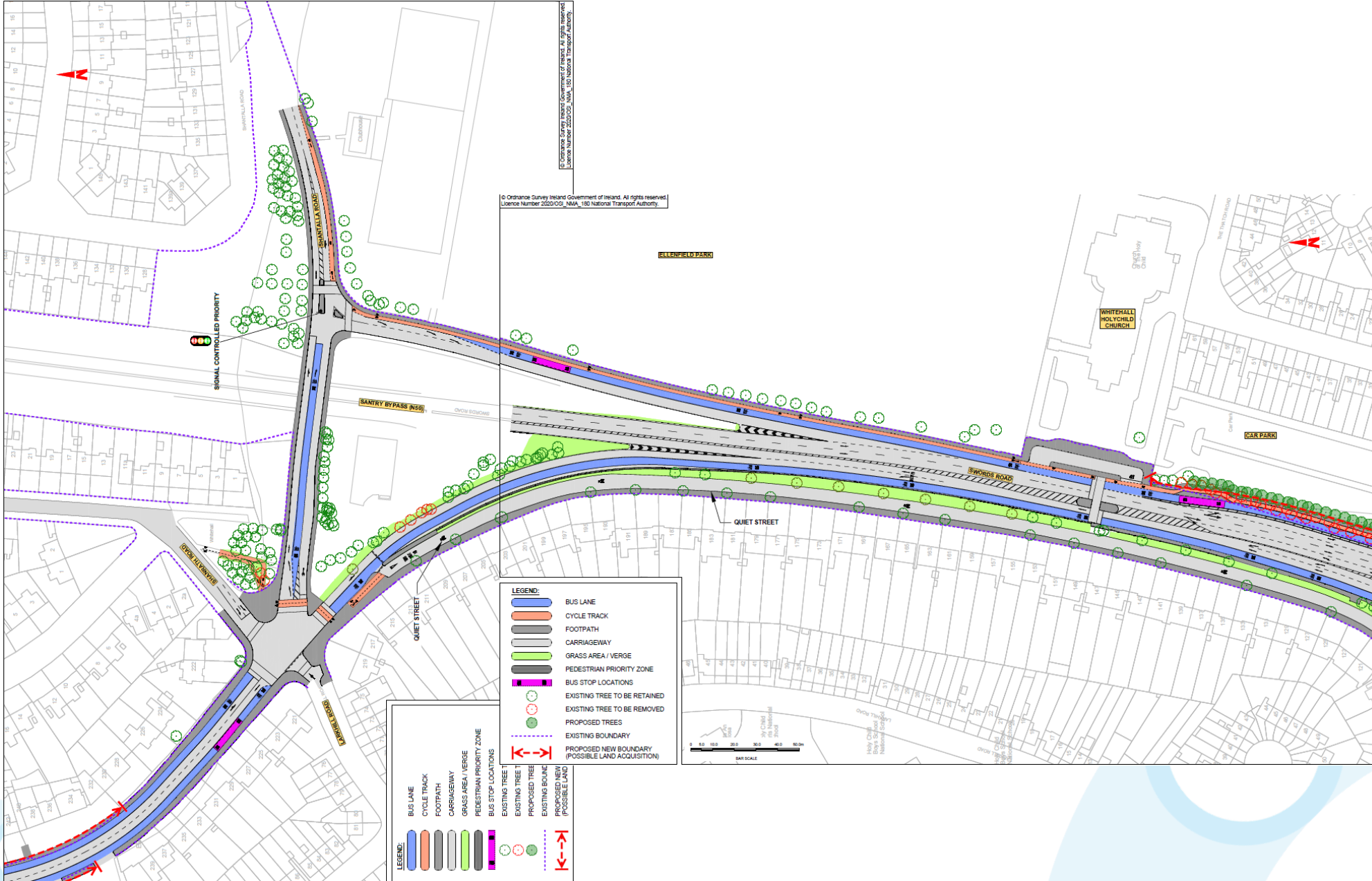
Santry Village

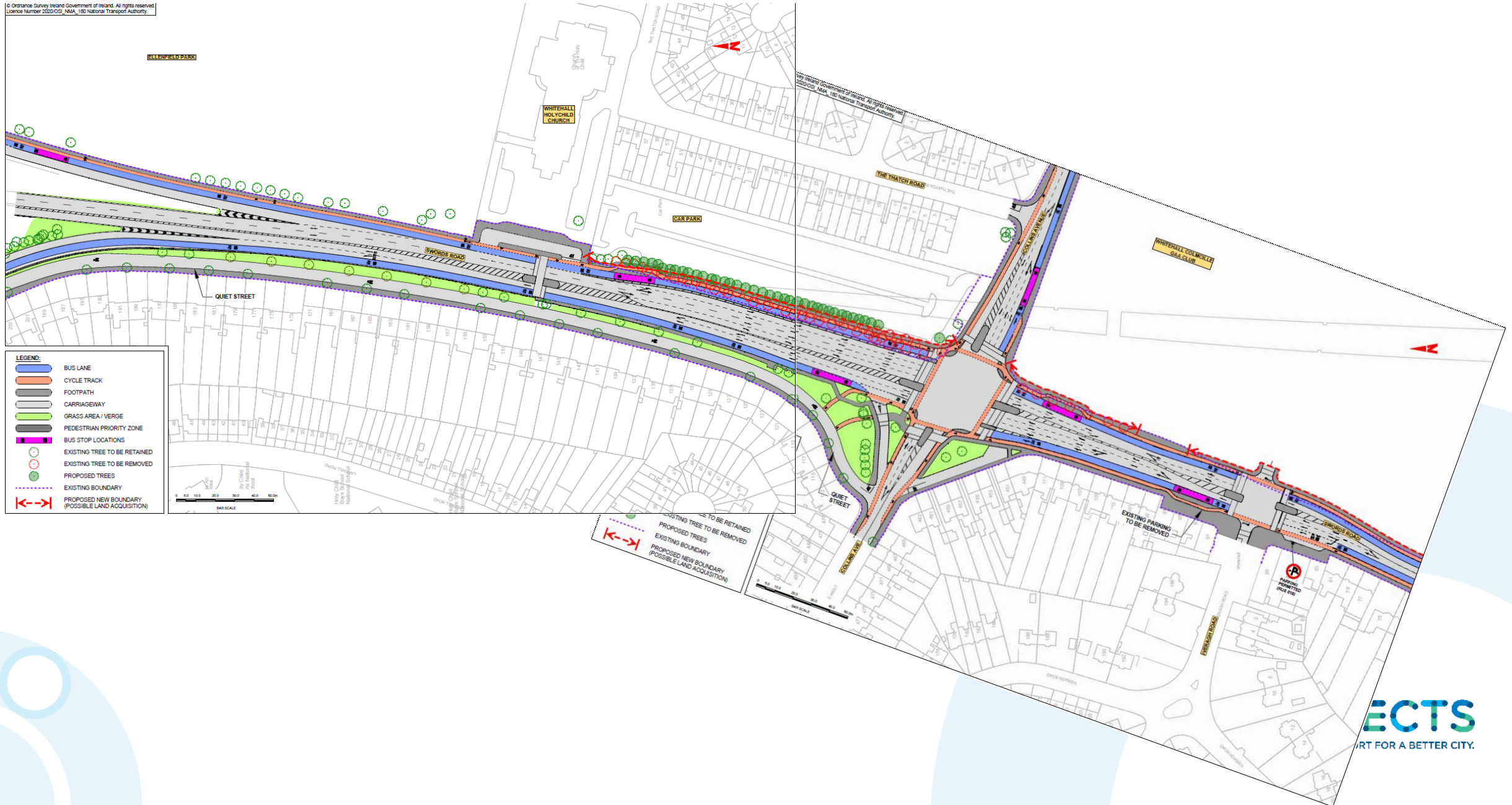
Santry Village

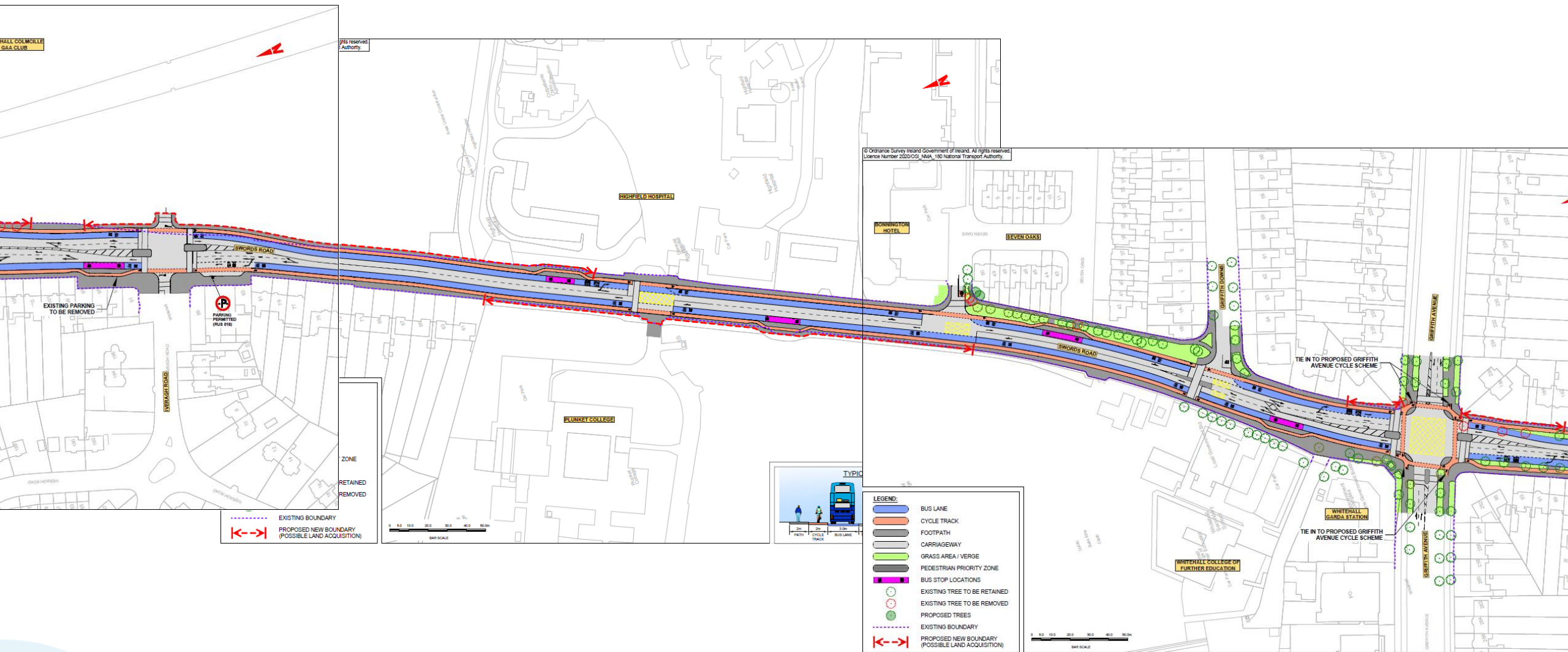


Santry Village







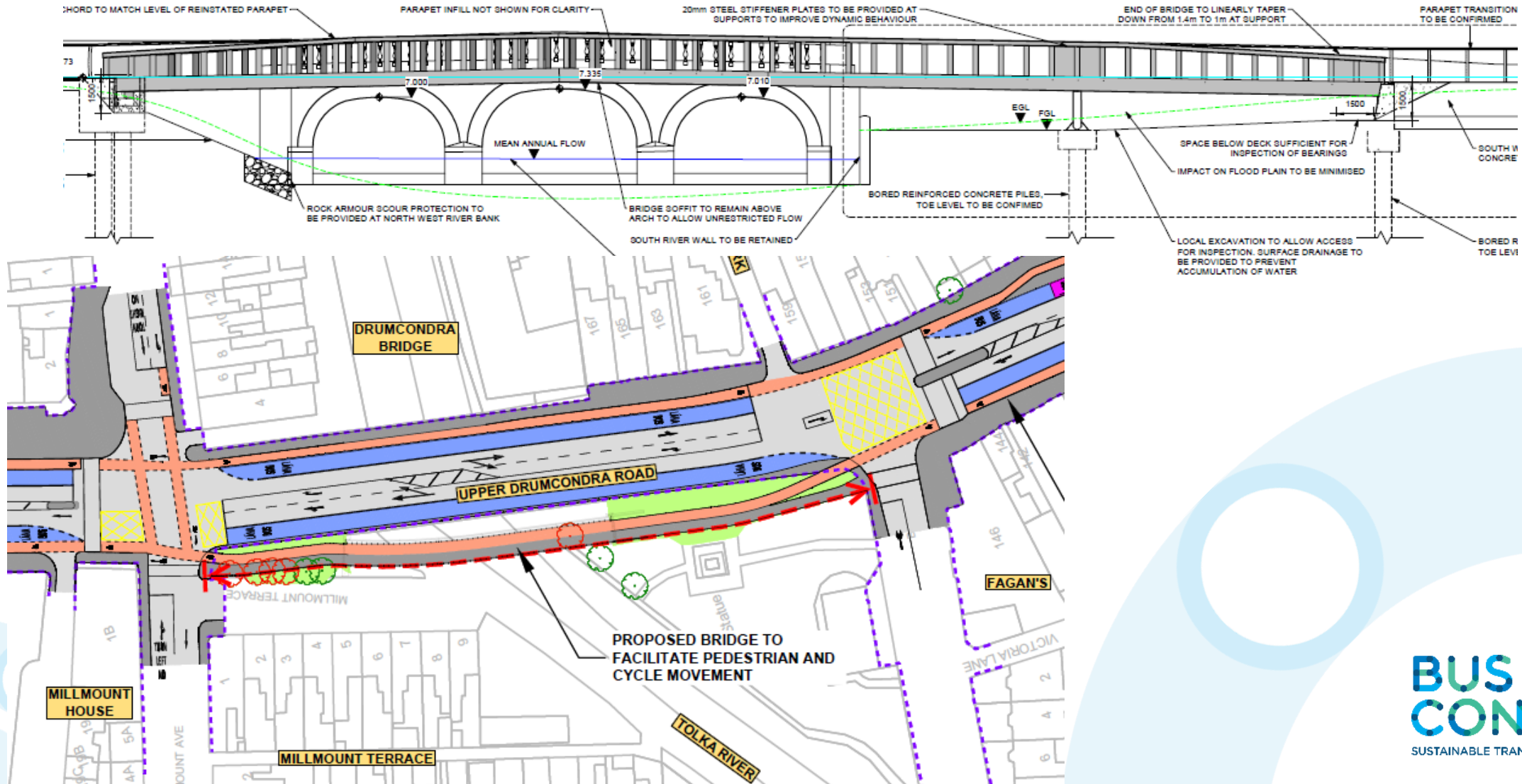


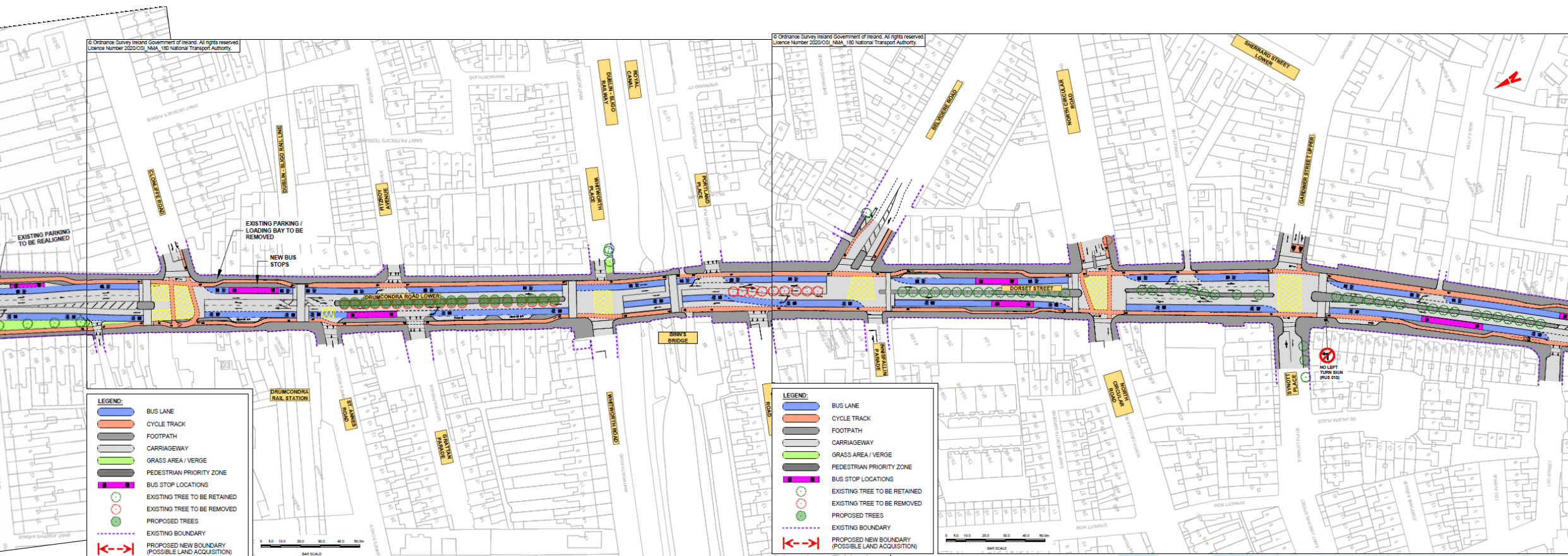


Drumcondra Road Upper



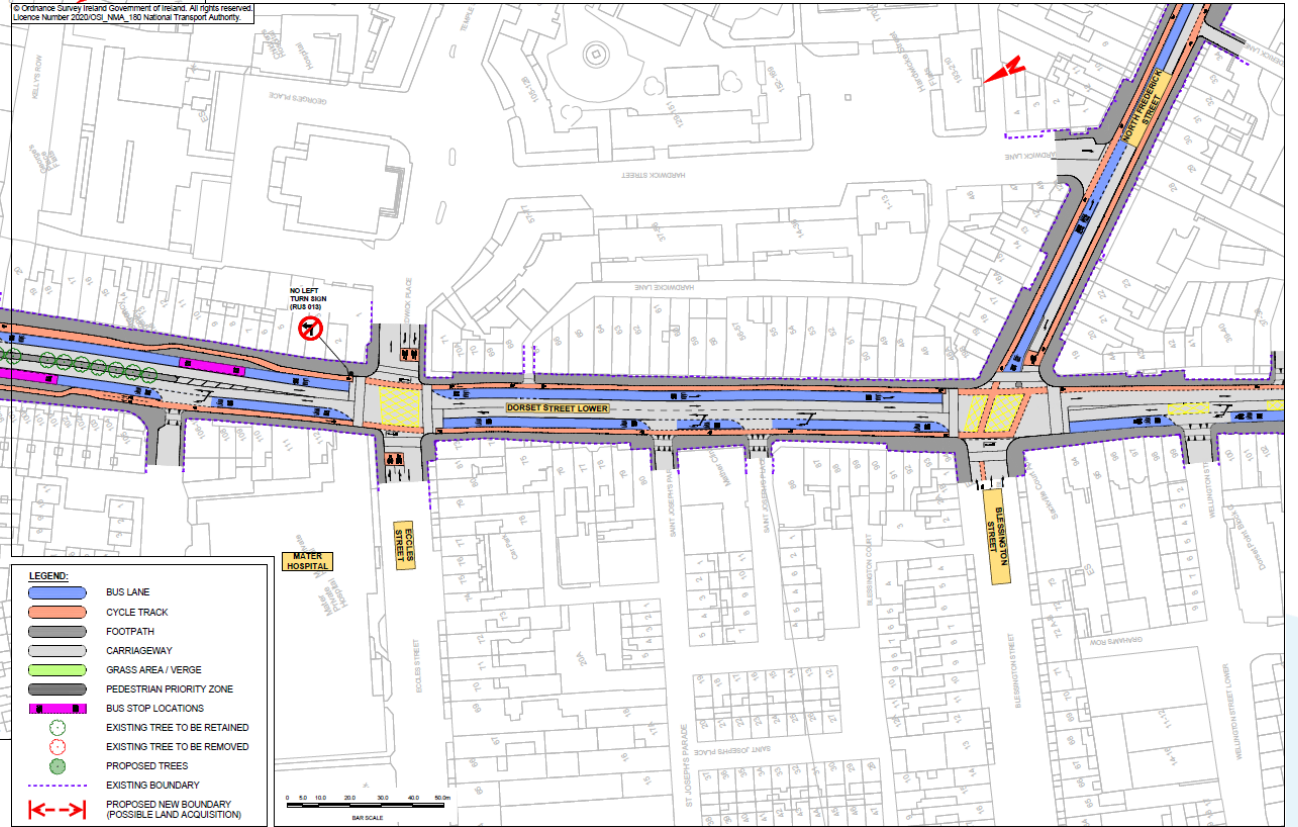
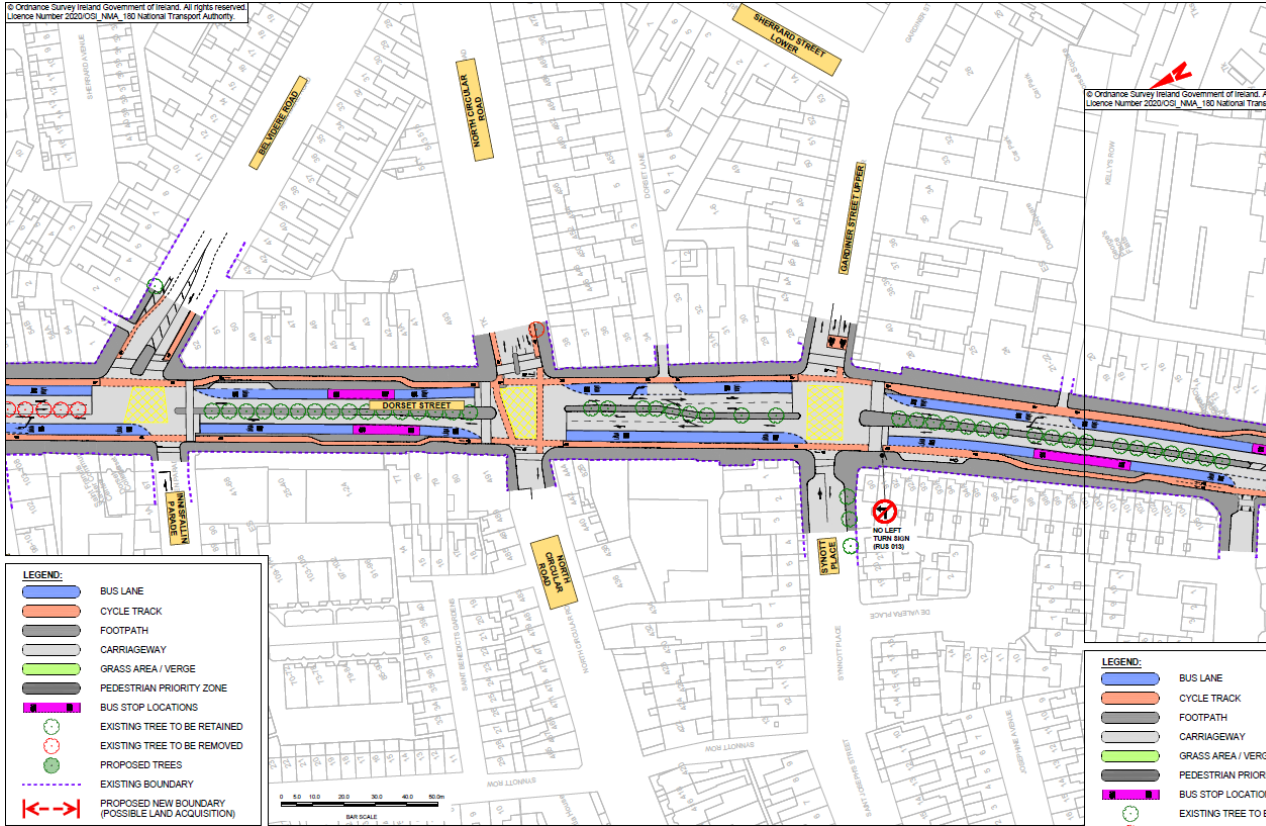
New Pedestrian/Cycle Bridge at the Frank Flood Bridge



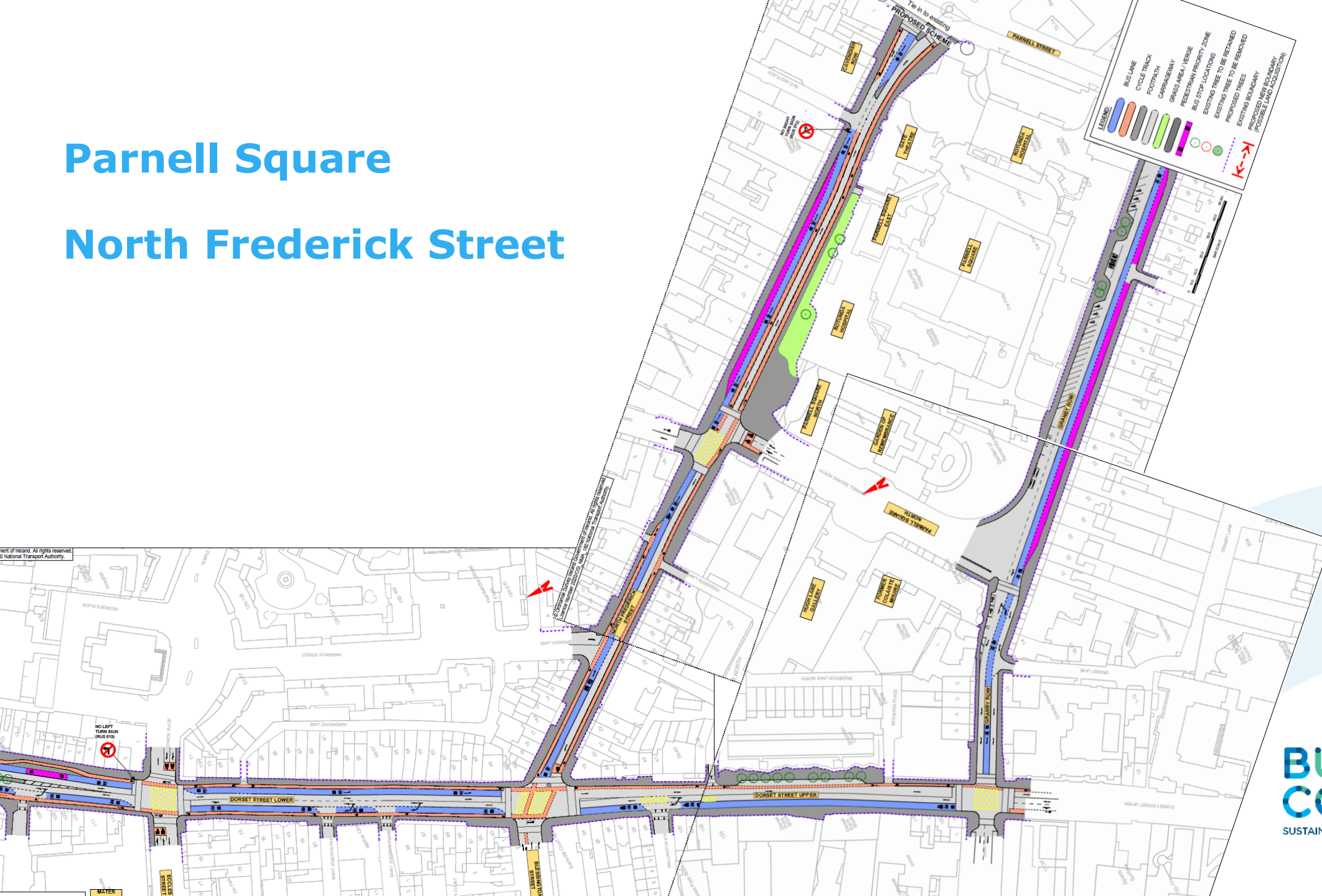


Drumcondra Road Lower





North Frederick Street



How to Engage?

How to Engage?

- Consultation on the proposals runs until **16 December**.
- Virtual consultation rooms for each Core Bus Corridor can be found on www.busconnects.ie.
- Submissions and observations may be made by:
 - **Email** - cbc@busconnects.ie
 - **Post** - Core Bus Corridor Project, National Transport Authority, Dún Scéine, Harcourt Lane, Dublin 2, D02 WT20.

Questions and Answers

If you wish to ask a question to the NTA panel, please type your Name and your Organisation into the 'Chat' box.

When you are called upon sequentially by the Independent Chairperson to ask your question, the Webinar host will UNMUTE your microphone and you will receive a 'prompt' or 'notification' to your screen to unmute. You can then proceed to ask your question.

Please keep your question concise so that we can take questions from all the community groups/organisations on the webinar.

How to Engage?

- Consultation on the proposals runs until **16 December**.
- Virtual consultation rooms for each Core Bus Corridor can be found on www.busconnects.ie.
- Submissions and observations may be made by:
 - **Email** - cbc@busconnects.ie
 - **Post** - Core Bus Corridor Project, National Transport Authority, Dún Scéine, Harcourt Lane, Dublin 2, D02 WT20.