

# BusConnects Infrastructure Dublin

Core Bus Corridors Preferred Route Options

Clondalkin & Greenhills to City Centre

Community Forum Meeting  
Third Public Consultation Overview  
Wednesday 25 November 2020



Project Ireland 2040  
*Building Ireland's Future*



**BUS  
CONNECTS**  
SUSTAINABLE TRANSPORT FOR A BETTER CITY.

# Agenda

- Introduction to Community Forum Panel
- Presentation on the Clondalkin and Greenhills to City Centre Core Bus Corridor
- Q & A

If you wish to ask a question to the NTA panel, please type your Name and your Organisation into the 'Chat' box.

When you are called upon sequentially by the Independent Chairperson to ask your question, the Webinar host will UNMUTE your microphone and you will receive a 'prompt' or 'notification' to your screen to unmute. You can then proceed to ask your question.

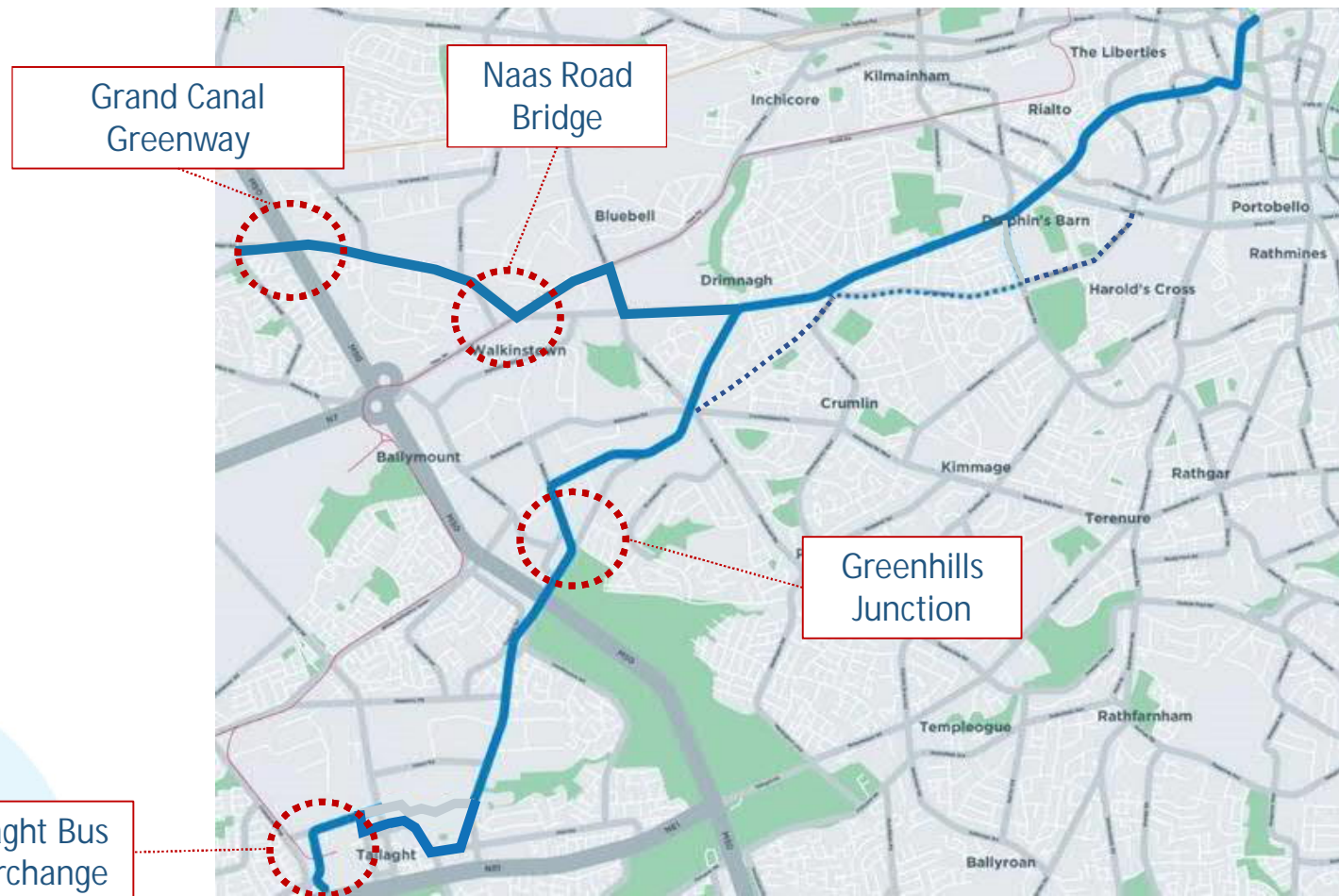
Please keep your question concise so that we can take questions from all the community groups/organisations on the webinar.

# Community Forum Panel

Independent Chair: David Denny

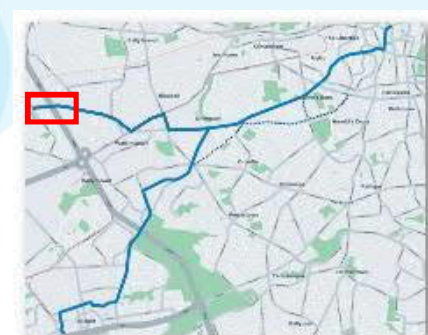
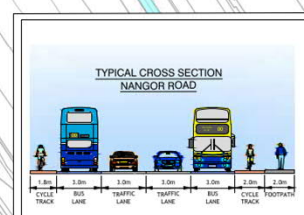
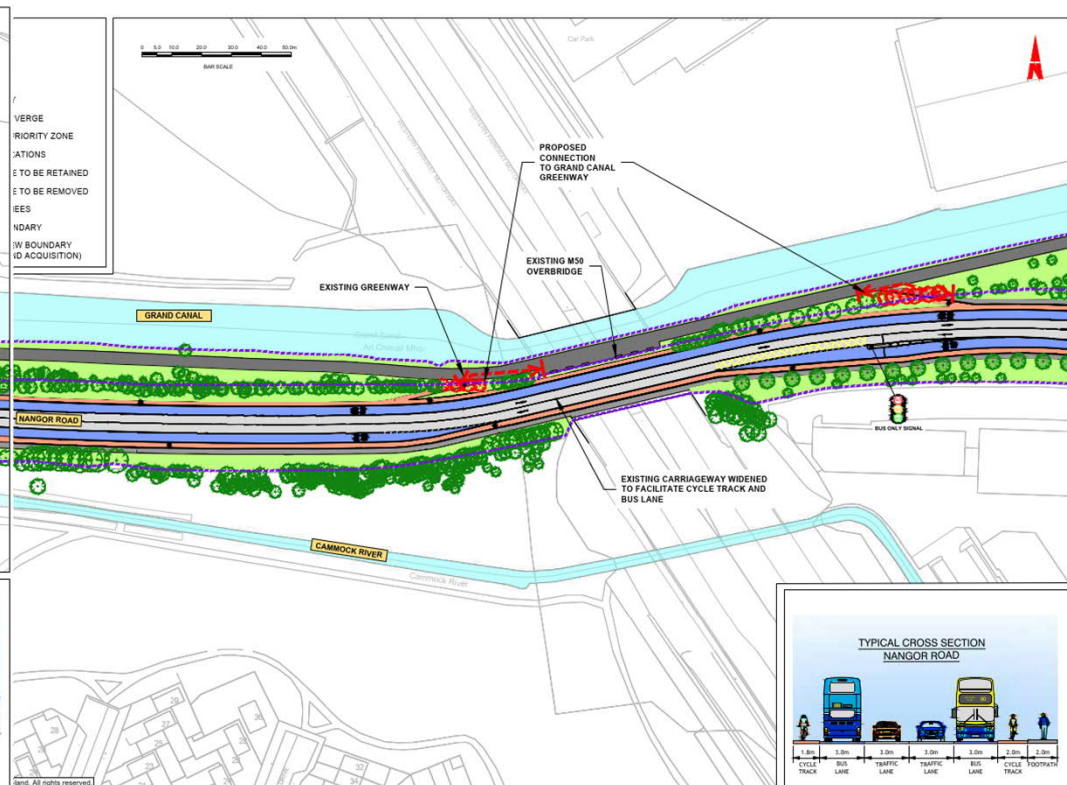
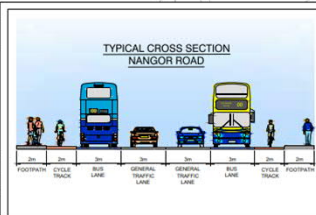
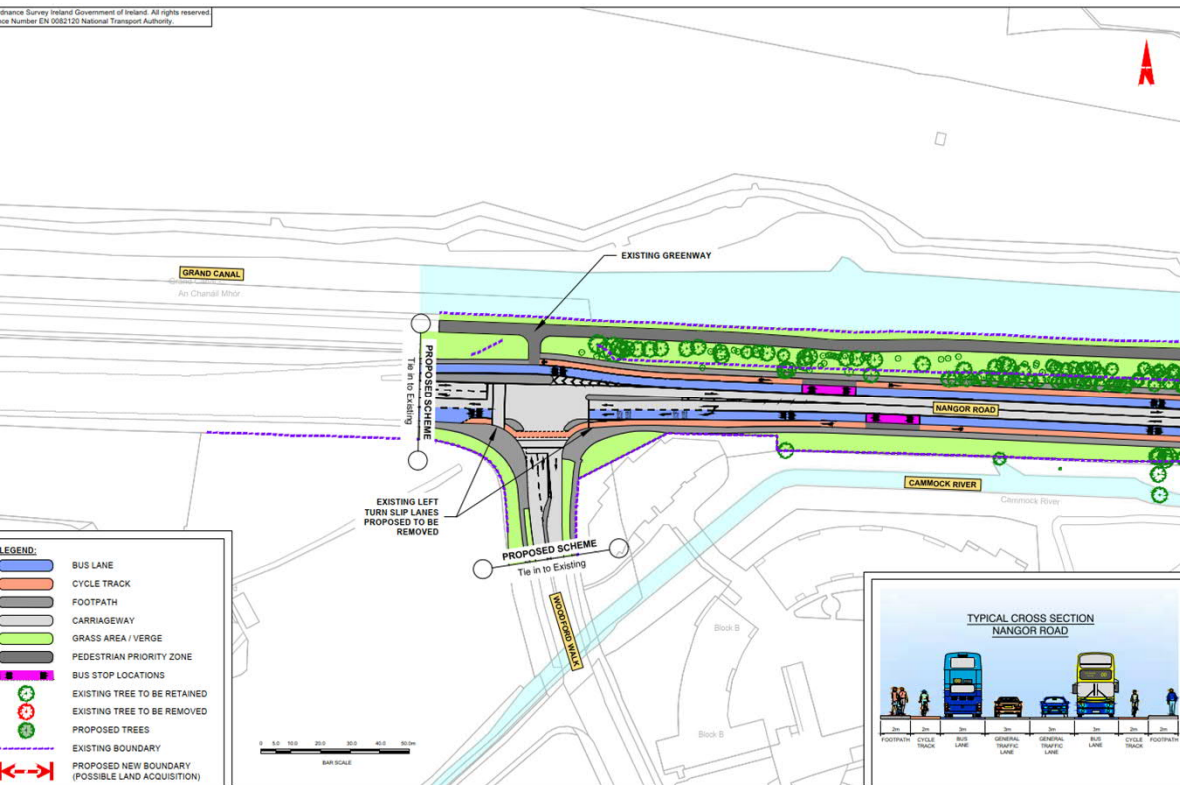
- Hugh Creegan – Deputy CEO (NTA)
- John Fleming – Project Director (NTA)
- Aidan Gallagher – Senior Project Manager (NTA)
- Joe Seymour – Design Coordinator (AECOM)
- Alan Duggan & Colin Acton – Route Project Managers (AECOM)

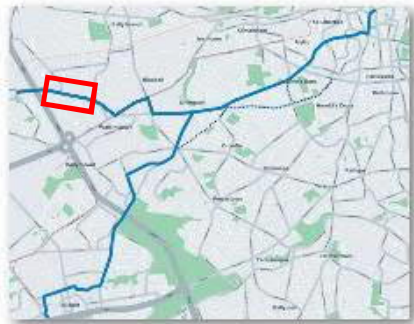
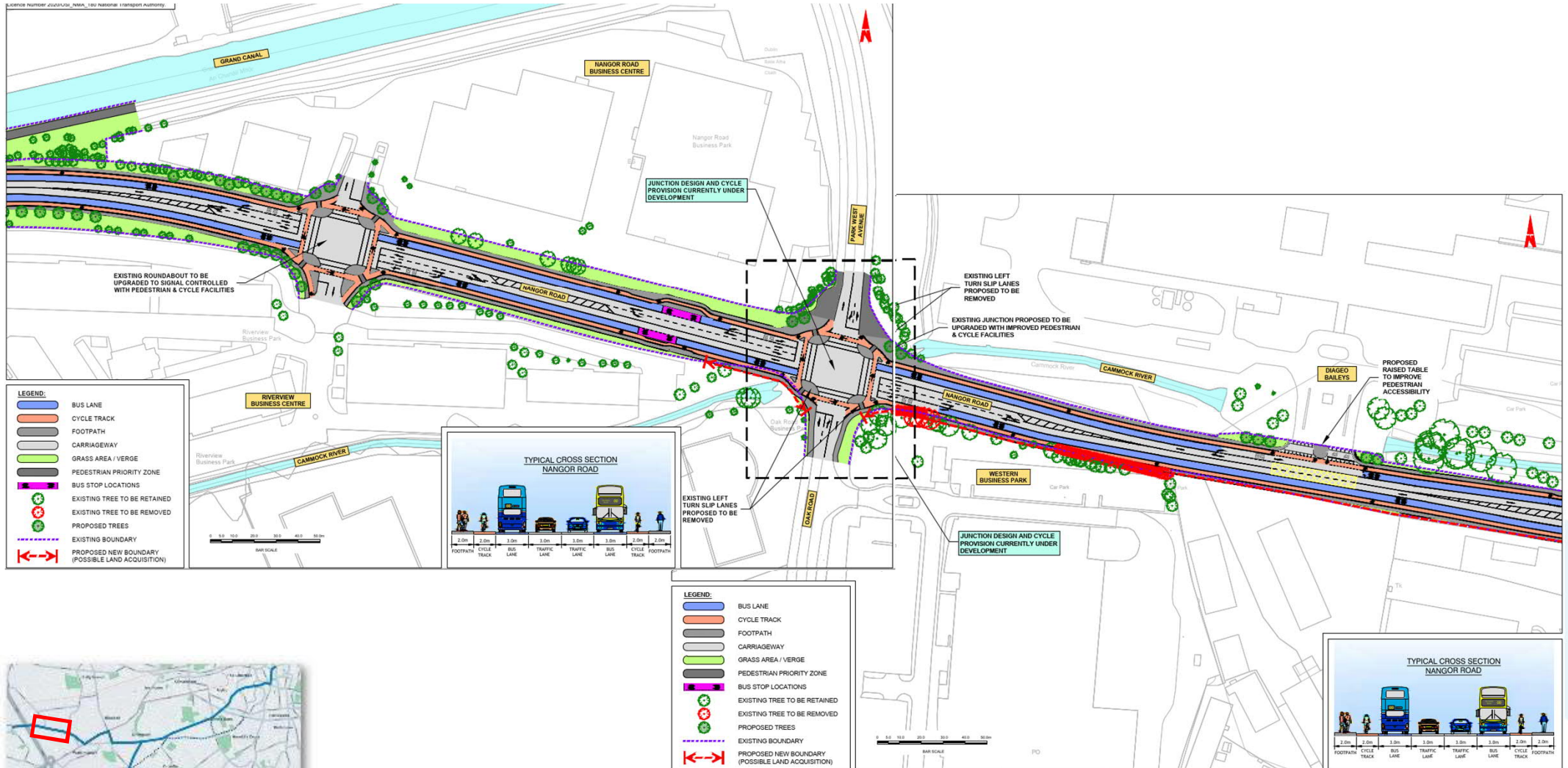
# Clondalkin and Greenhills to City Centre Public Consultation 3 - Changes



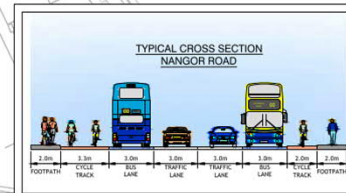
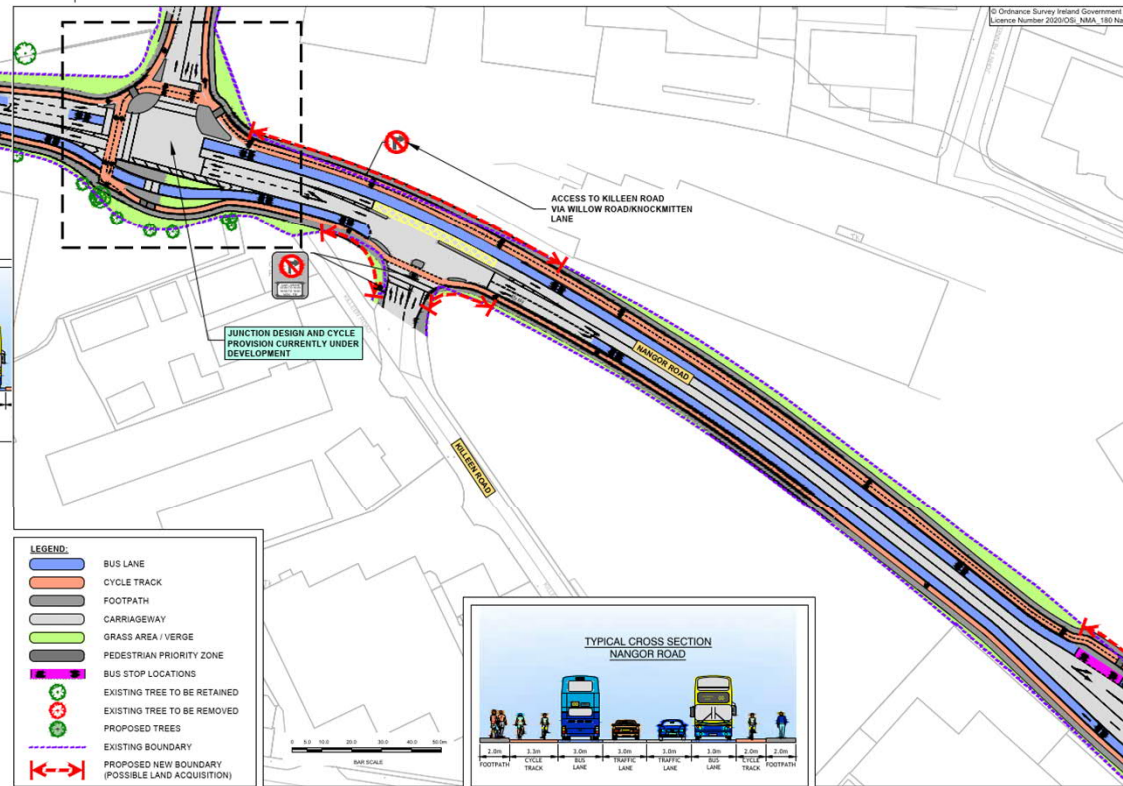
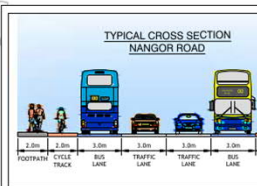
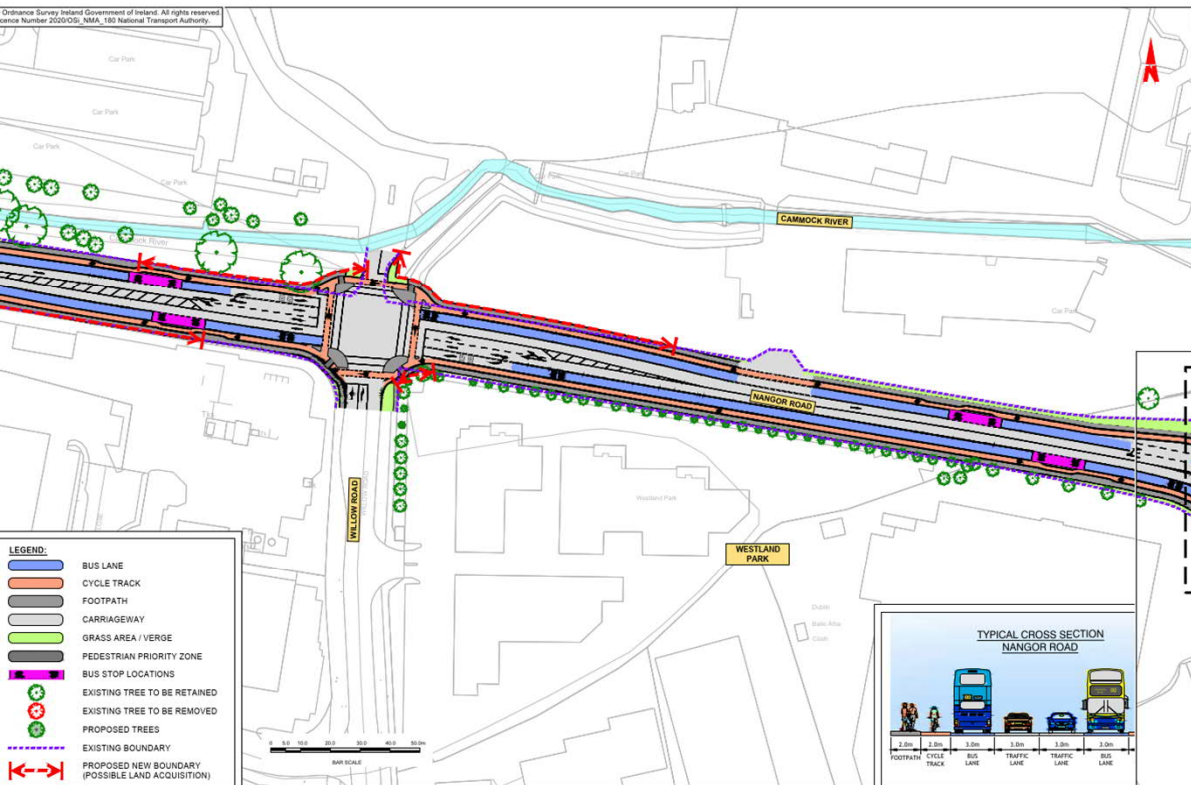


# Clondalkin to Drimnagh CBC





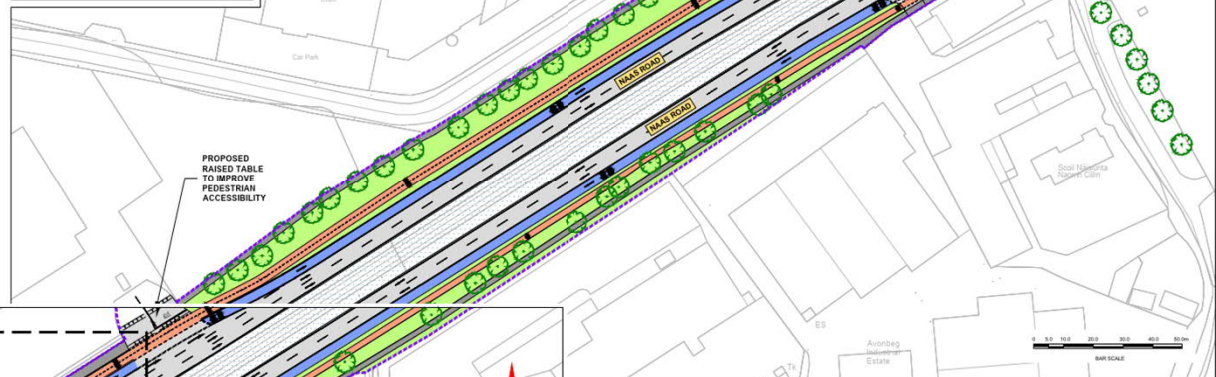




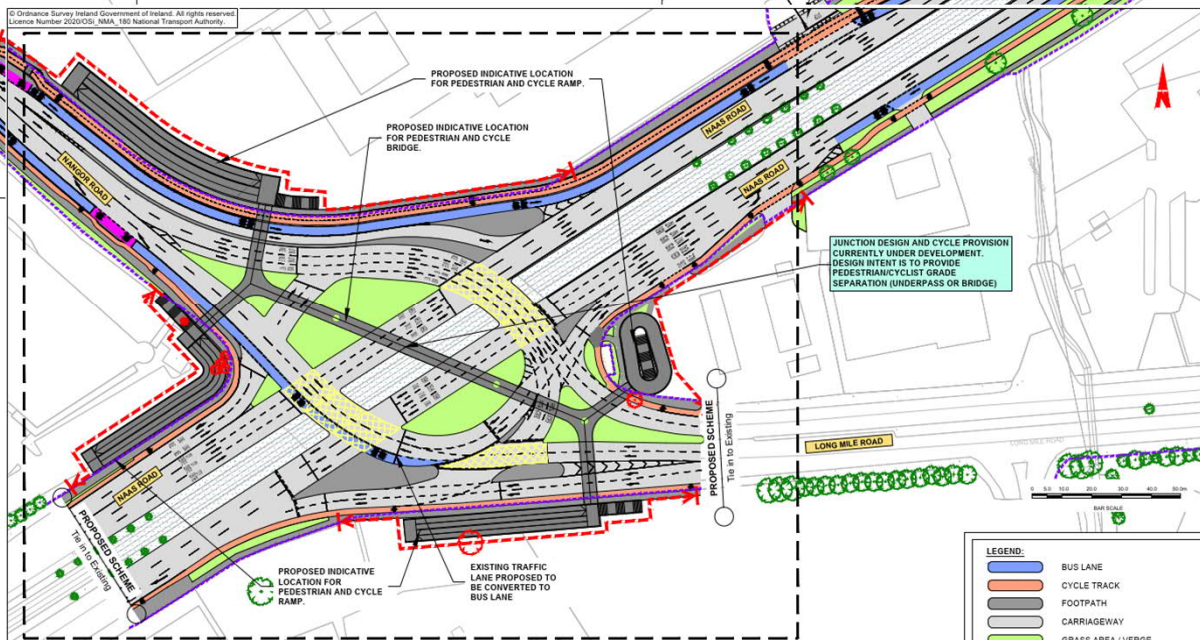


- Legend:
- BUS LANE
  - CYCLE TRACK
  - FOOTPATH
  - CARRIAGEWAY
  - GRASS AREA / VERGE
  - PEDESTRIAN PRIORITY ZONE
  - BUS STOP LOCATIONS
  - EXISTING TREE TO BE RETAINED
  - EXISTING TREE TO BE REMOVED
  - PROPOSED TREES
  - EXISTING BOUNDARY
  - PROPOSED NEW BOUNDARY (POSSIBLE LAND ACQUISITION)

Licence Number 2020/051, NMA, 180 National Transport Authority



© Ordnance Survey Ireland Government of Ireland. All rights reserved.  
Licence Number 2020/051, NMA, 180 National Transport Authority



- LEGEND:
- BUS LANE
  - CYCLE TRACK
  - FOOTPATH
  - CARRIAGEWAY
  - GRASS AREA / VERGE
  - PEDESTRIAN PRIORITY ZONE
  - BUS STOP LOCATIONS
  - EXISTING TREE TO BE RETAINED
  - EXISTING TREE TO BE REMOVED

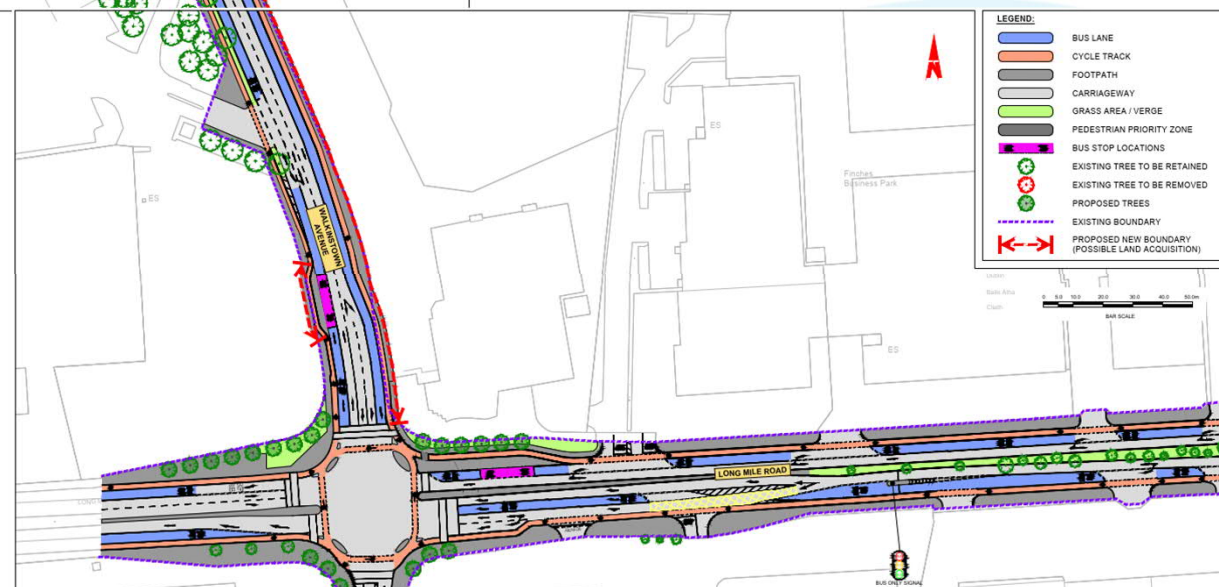
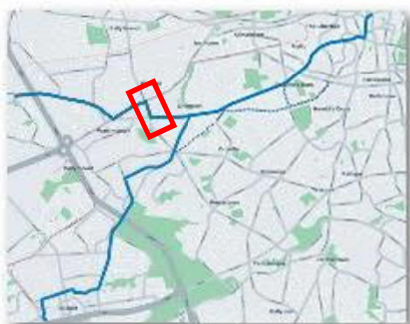
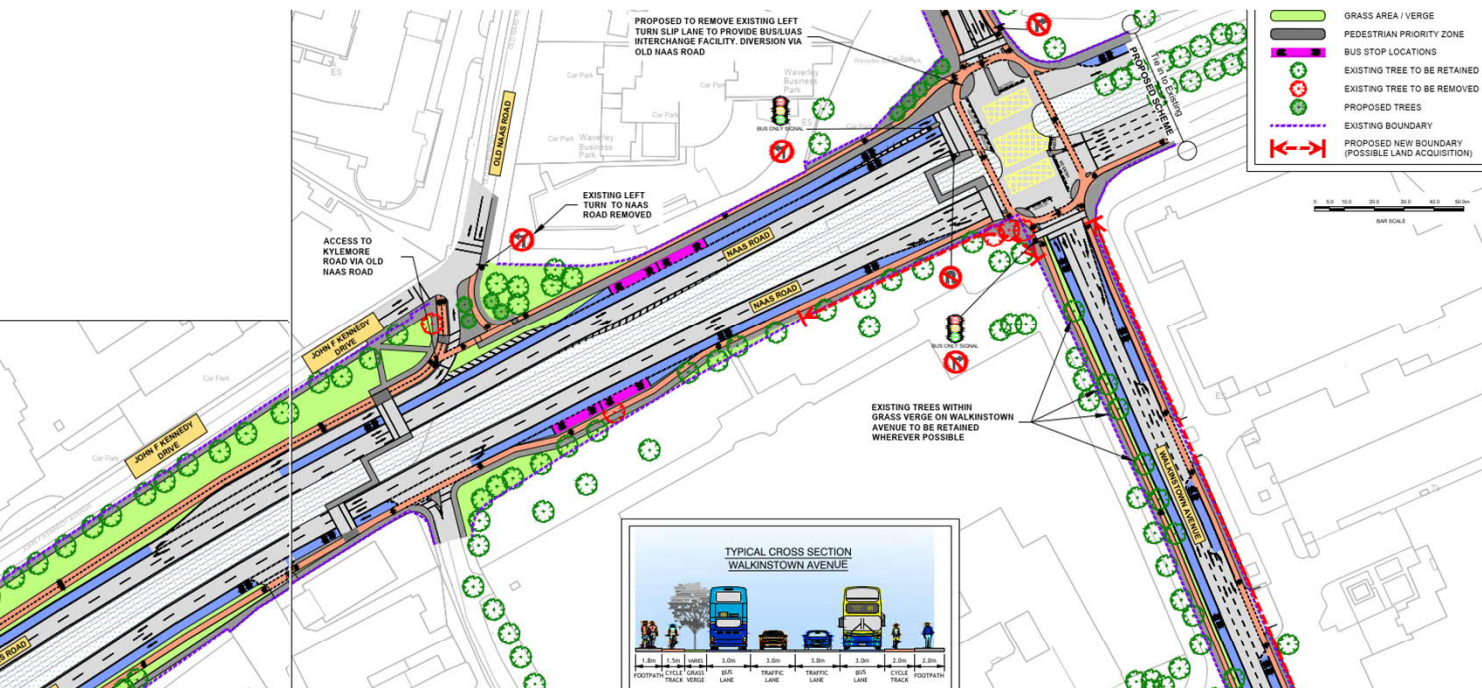






Background Image: © Google 2020







# Greenhills to City Centre CBC

Core Bus Corridor



**BUS  
CONNECTS**  
SUSTAINABLE TRANSPORT FOR A BETTER CITY.



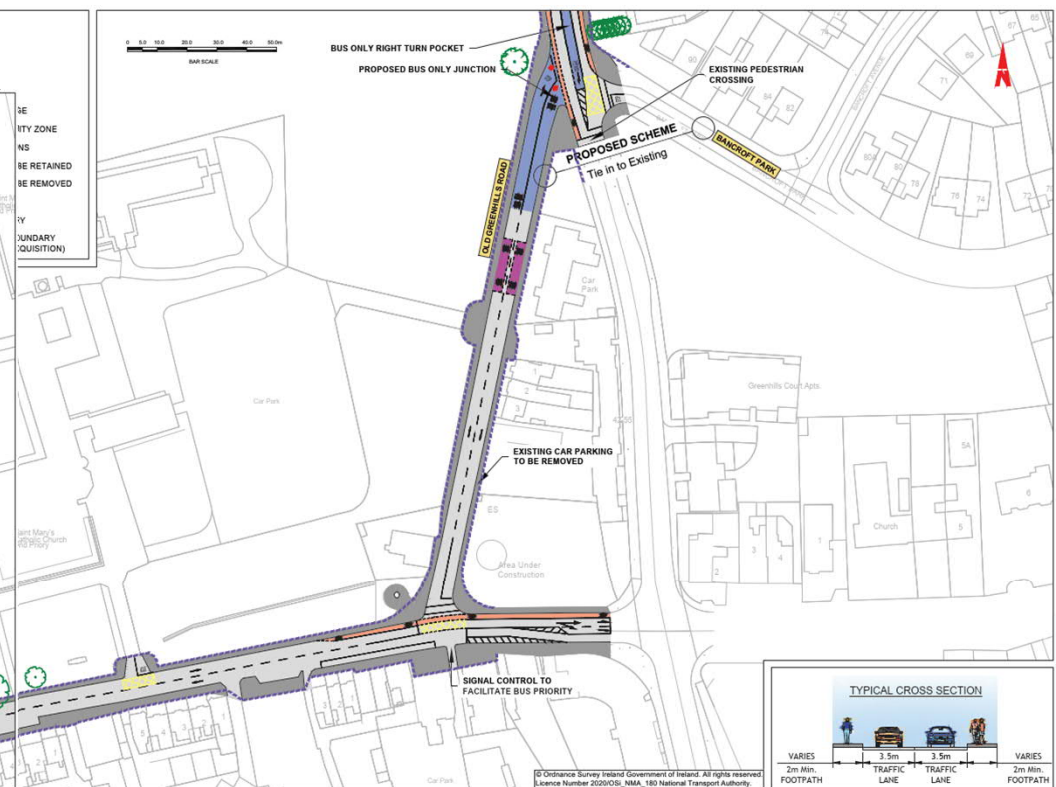
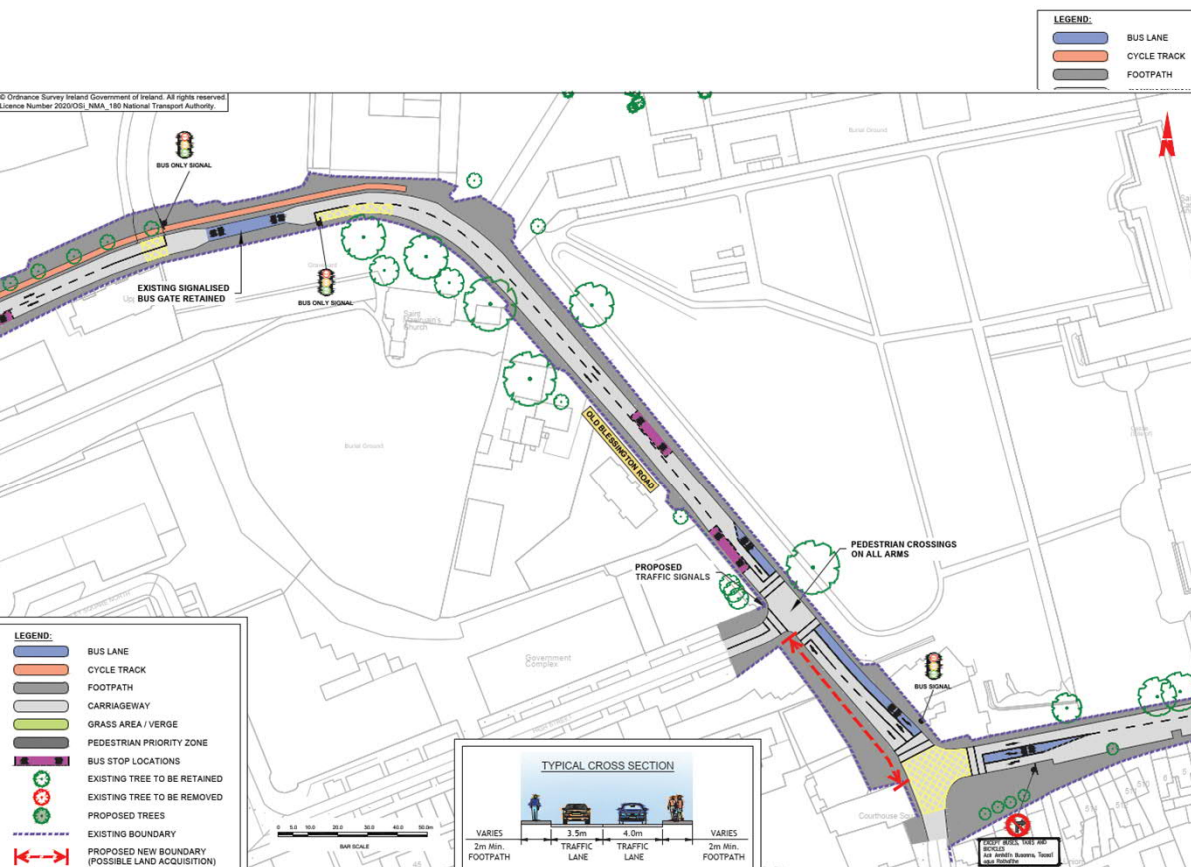






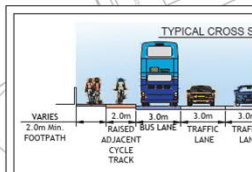
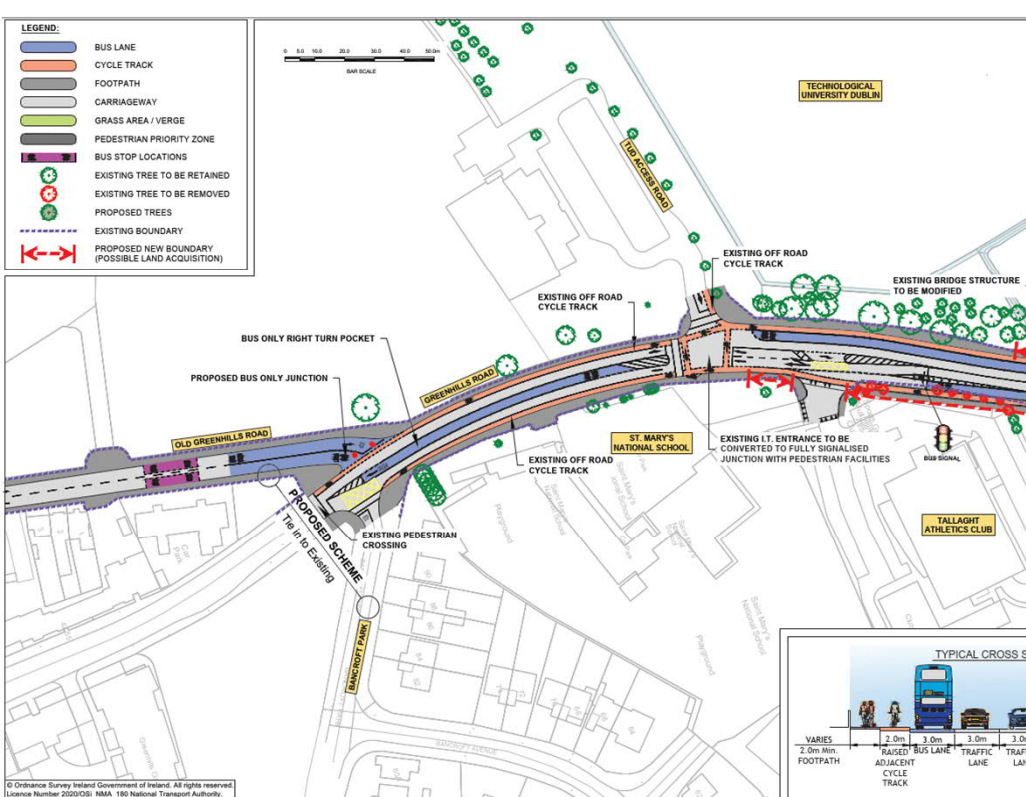






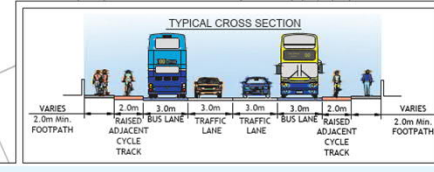
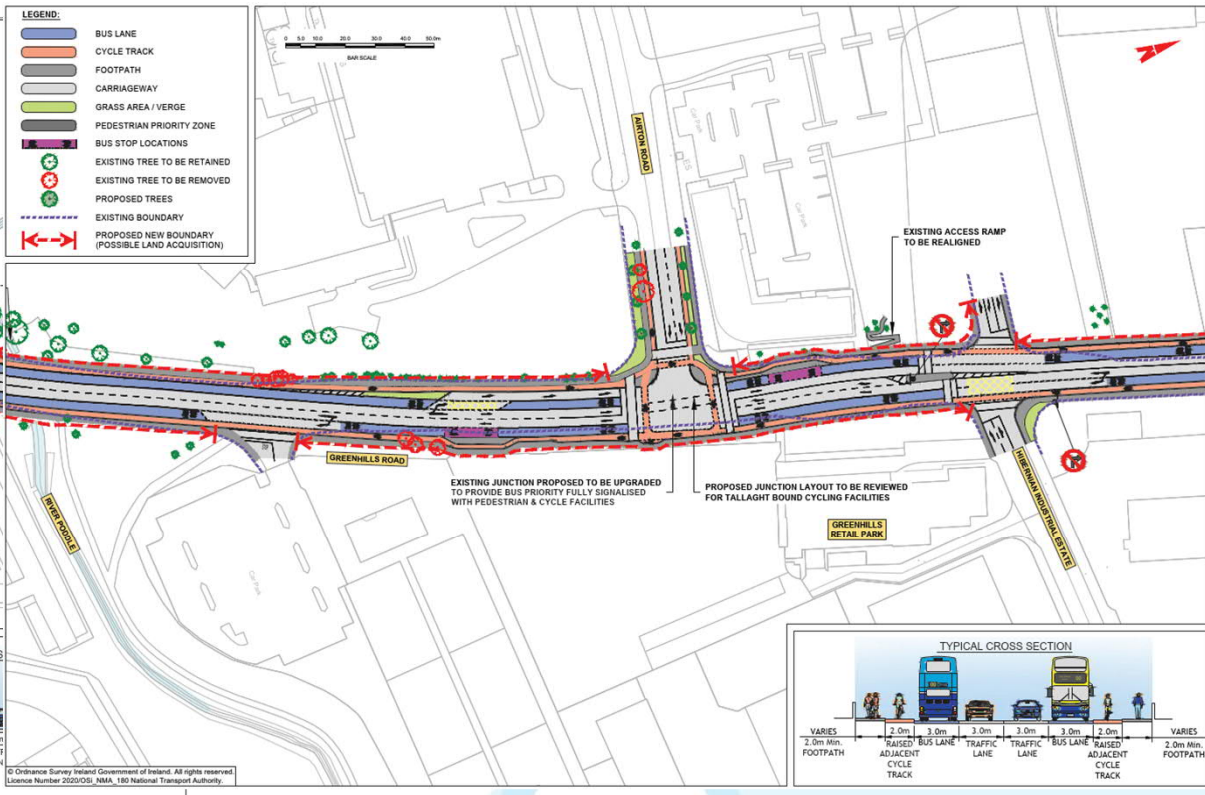
**LEGEND:**

- BUS LANE
- CYCLE TRACK
- FOOTPATH
- CARRIAGEWAY
- GRASS AREA / VERGE
- PEDESTRIAN PRIORITY ZONE
- BUS STOP LOCATIONS
- EXISTING TREE TO BE RETAINED
- EXISTING TREE TO BE REMOVED
- PROPOSED TREES
- EXISTING BOUNDARY
- PROPOSED NEW BOUNDARY (POSSIBLE LAND ACQUISITION)



**LEGEND:**

- BUS LANE
- CYCLE TRACK
- FOOTPATH
- CARRIAGEWAY
- GRASS AREA / VERGE
- PEDESTRIAN PRIORITY ZONE
- BUS STOP LOCATIONS
- EXISTING TREE TO BE RETAINED
- EXISTING TREE TO BE REMOVED
- PROPOSED TREES
- EXISTING BOUNDARY
- PROPOSED NEW BOUNDARY (POSSIBLE LAND ACQUISITION)

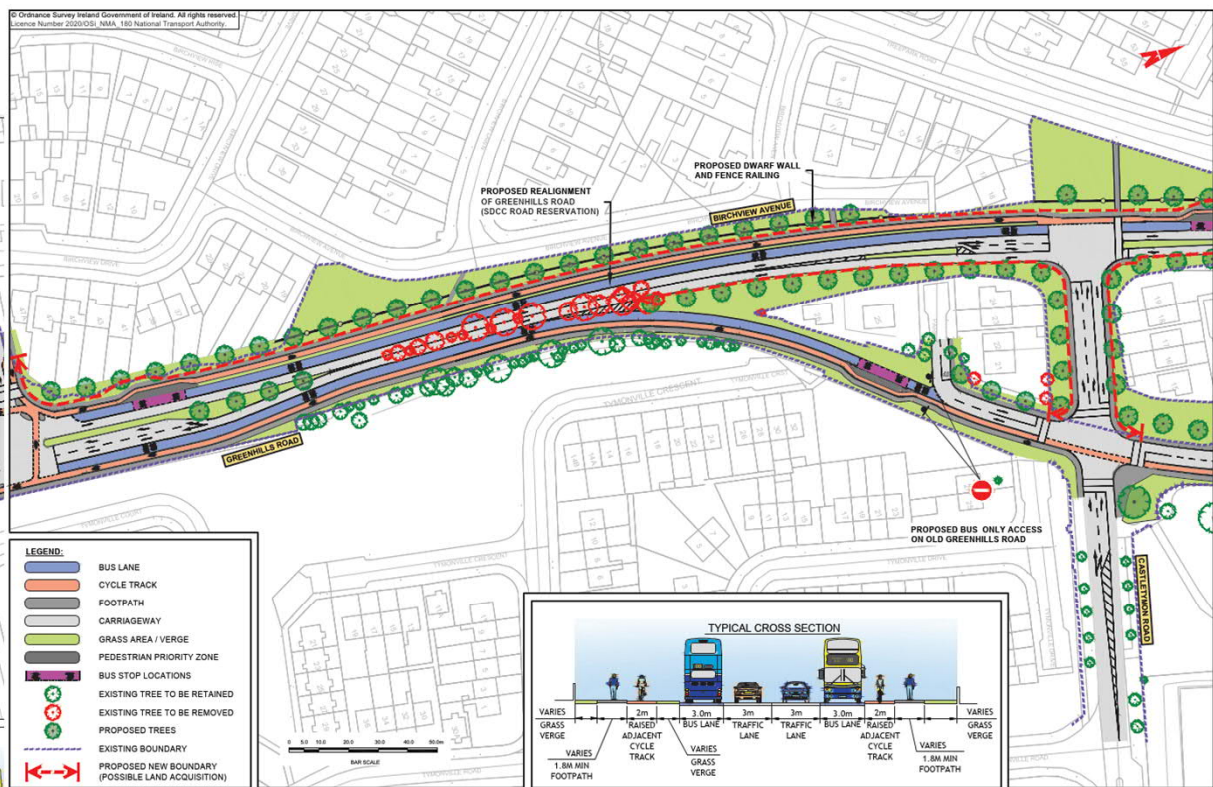
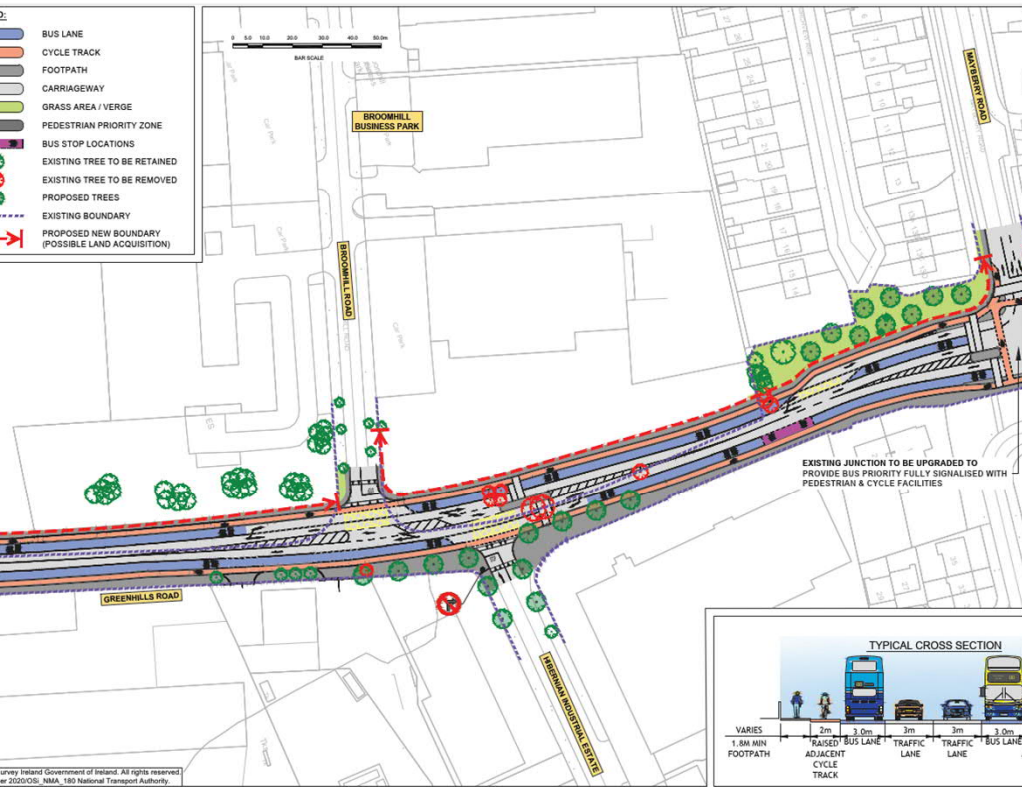


© Ordnance Survey Ireland Government of Ireland. All rights reserved.  
Licence Number 2020/005, NMA, 180 National Transport Authority.

© Ordnance Survey Ireland Government of Ireland. All rights reserved.  
Licence Number 2020/005, NMA, 180 National Transport Authority.



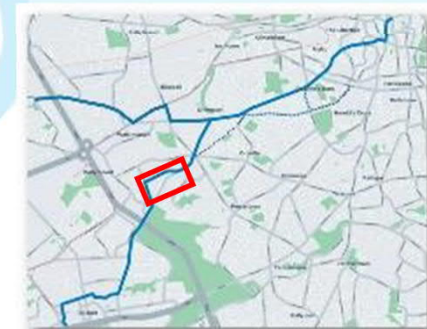
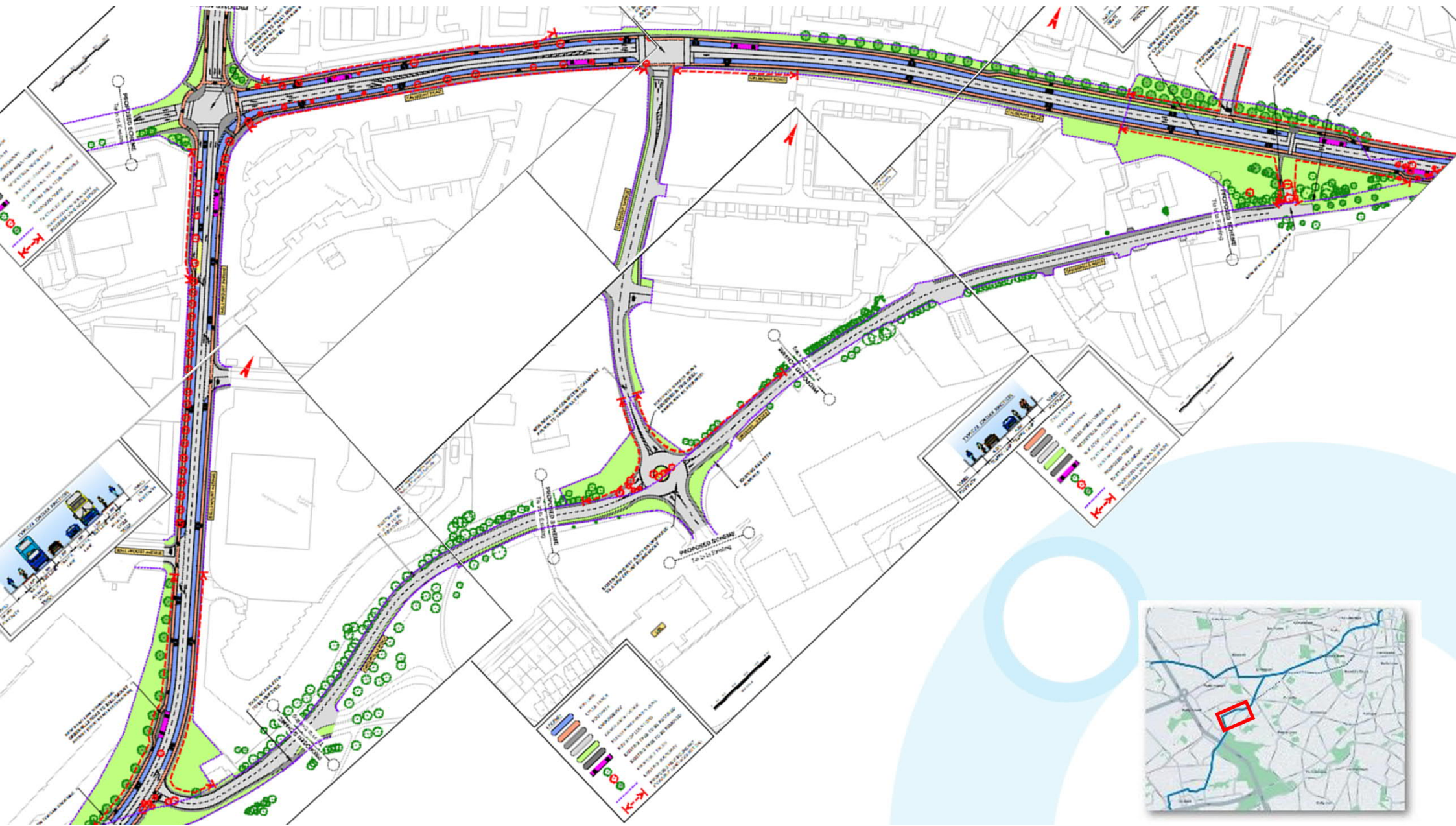




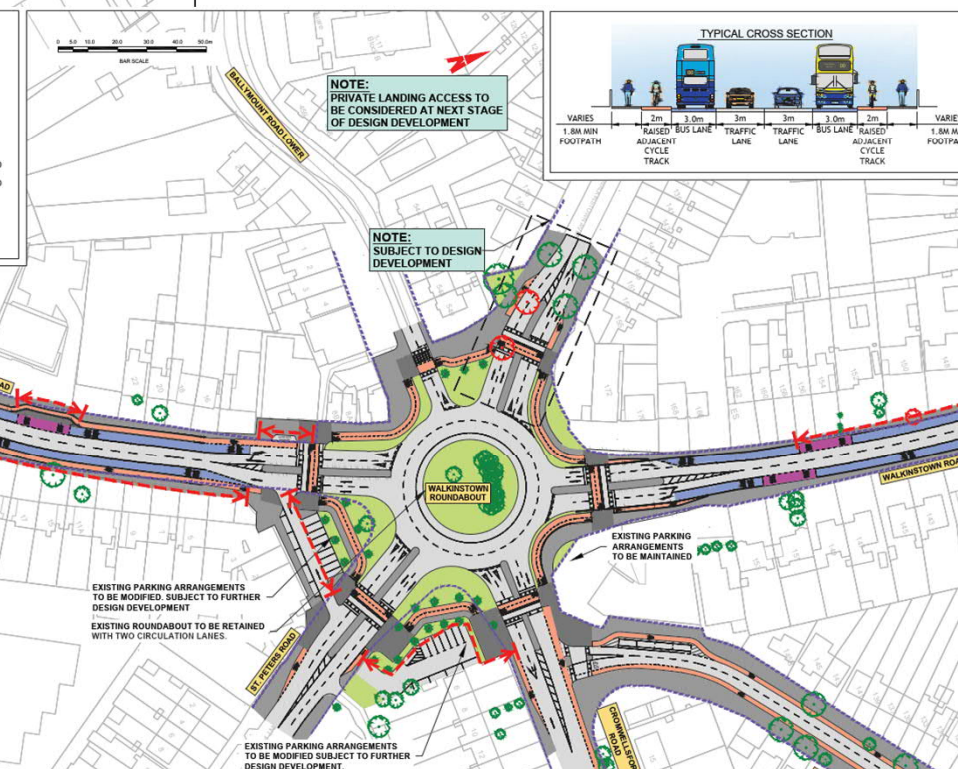

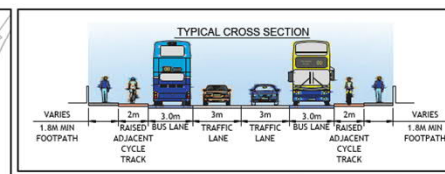
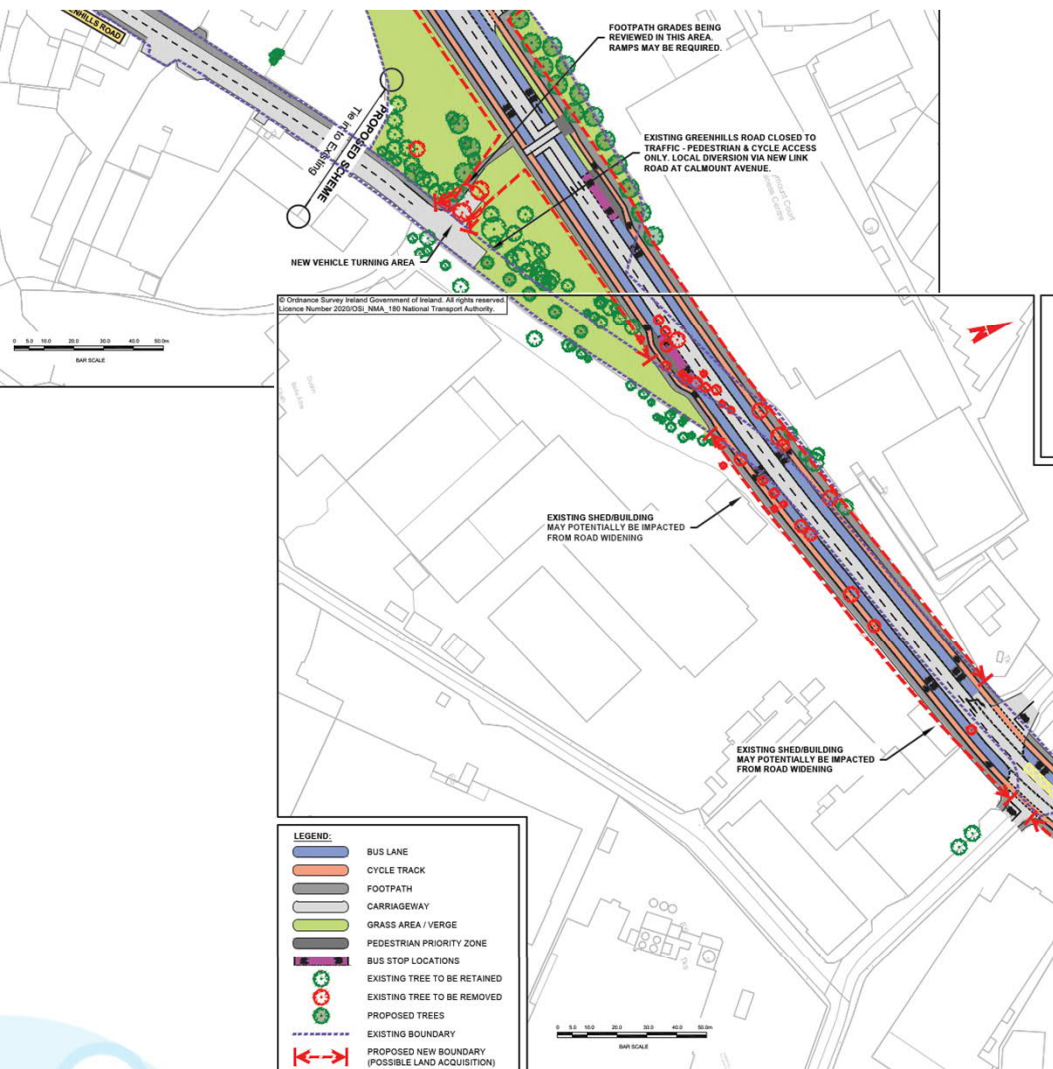






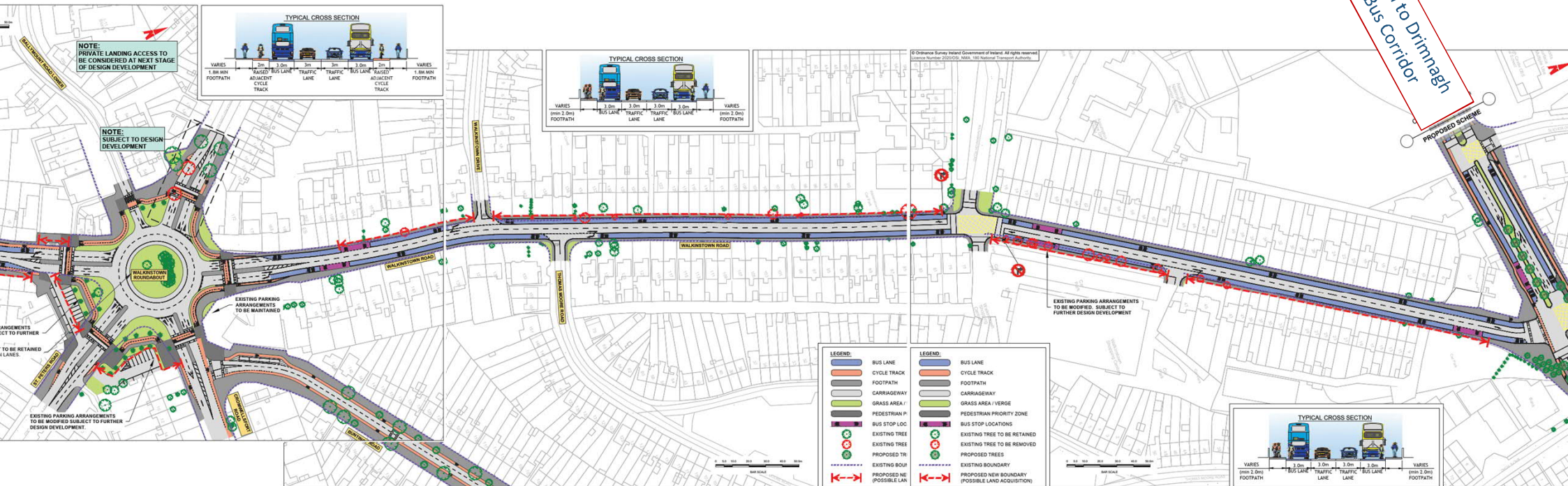






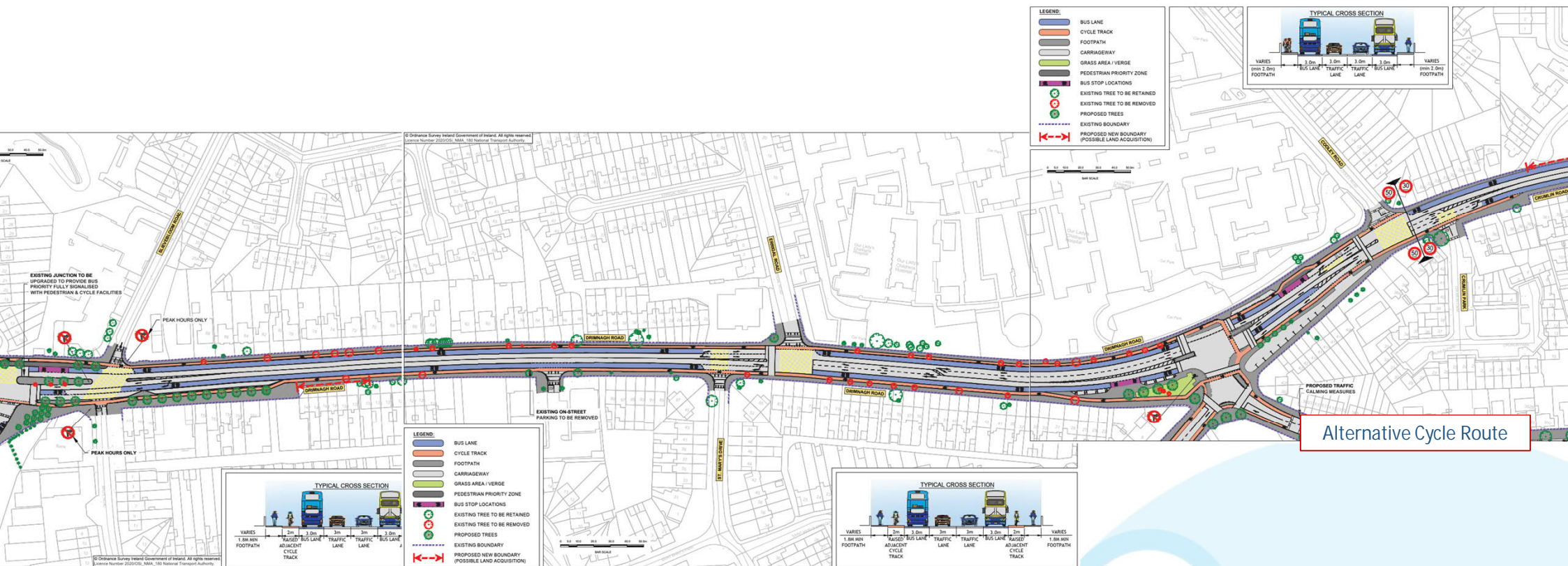


Clondalkin to Drimmagh  
Core Bus Corridor





























# Greenhills to City Centre CBC

Alternative Cycle Route

(Walkinstown Roundabout to the Grand Canal)







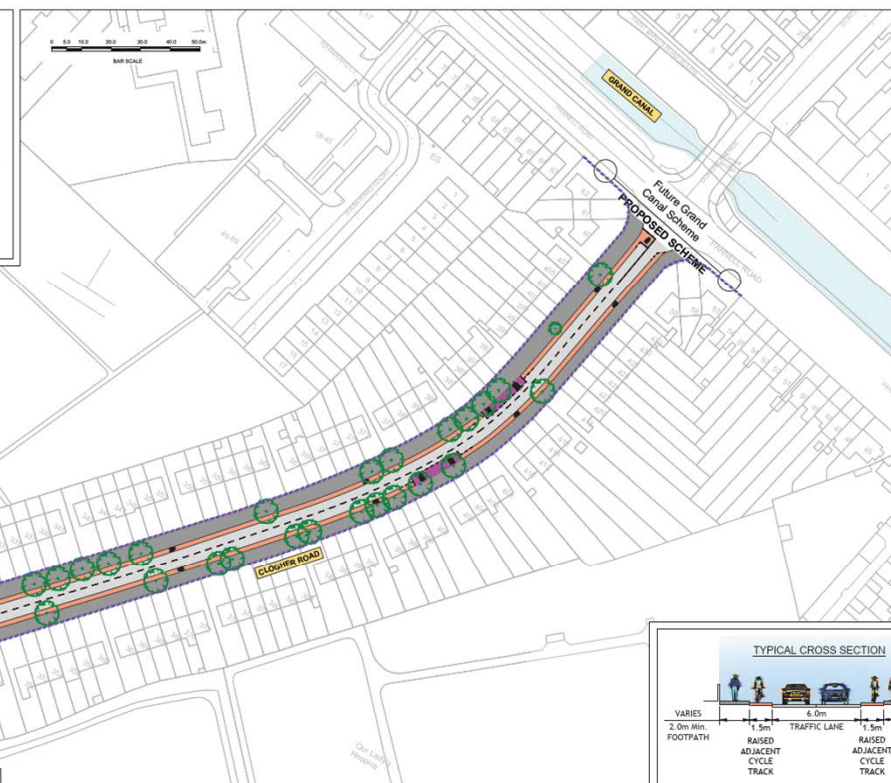
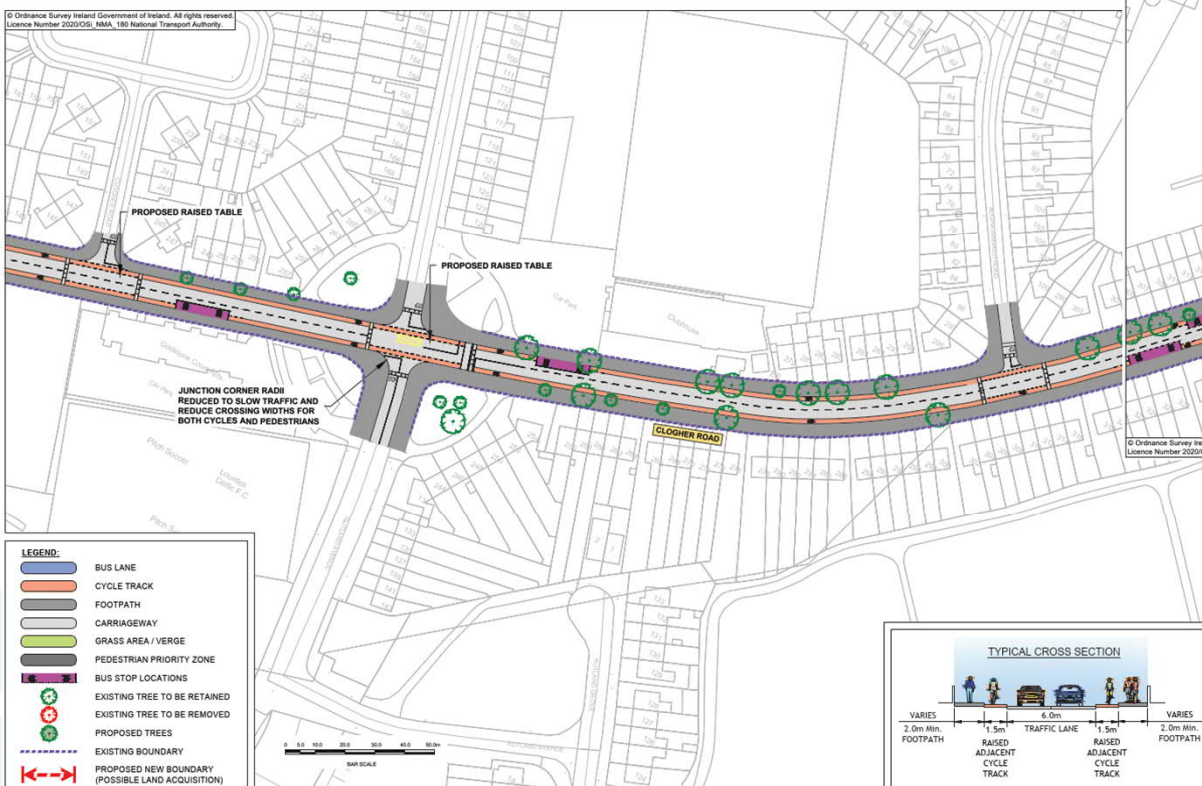








© Ordnance Survey Ireland Government of Ireland. All rights reserved.  
Licence Number 2020/030, NMA, 180 National Transport Authority.





# How to Engage?

# How to Engage?

- Consultation on the proposals runs until 16 December.
- Virtual consultation rooms for each Core Bus Corridor can be found on [www.busconnects.ie](http://www.busconnects.ie).
- Submissions and observations may be made by:
  - Email - [cbc@busconnects.ie](mailto:cbc@busconnects.ie)
  - Post - Core Bus Corridor Project, National Transport Authority, Dún Scéine, Harcourt Lane, Dublin 2, D02 WT20.



# Questions and Answers

If you wish to ask a question to the NTA panel, please type your Name and your Organisation into the 'Chat' box.

When you are called upon sequentially by the Independent Chairperson to ask your question, the Webinar host will UNMUTE your microphone and you will receive a 'prompt' or 'notification' to your screen to unmute. You can then proceed to ask your question.

Please keep your question concise so that we can take questions from all the community groups/organisations on the webinar.

# How to Engage?

- Consultation on the proposals runs until 16 December.
- Virtual consultation rooms for each Core Bus Corridor can be found on [www.busconnects.ie](http://www.busconnects.ie).
- Submissions and observations may be made by:
  - Email - [cbc@busconnects.ie](mailto:cbc@busconnects.ie)
  - Post - Core Bus Corridor Project, National Transport Authority, Dún Scéine, Harcourt Lane, Dublin 2, D02 WT20.



# Thank You!