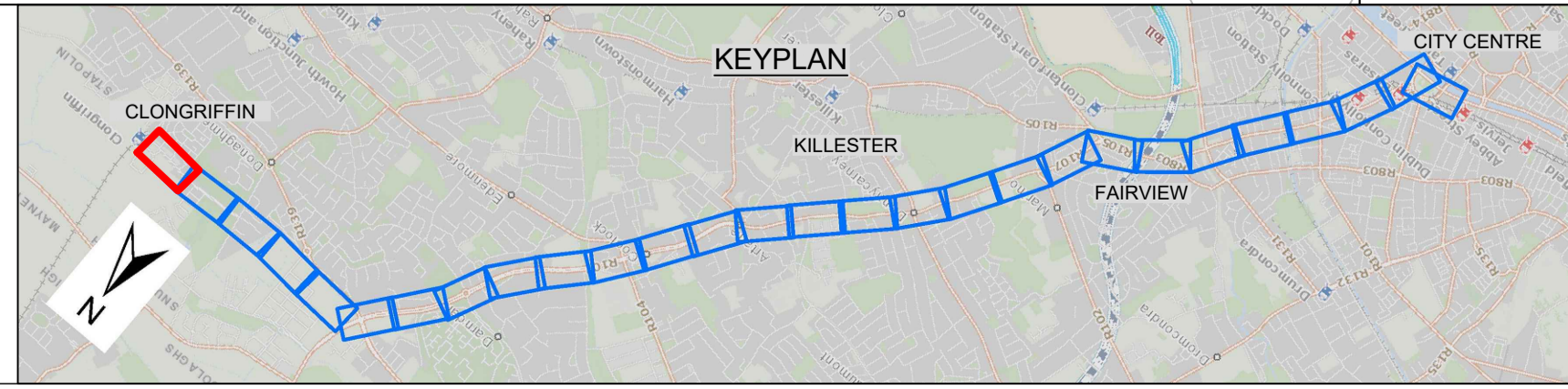


© Ordnance Survey Ireland Licence Number EN 003316

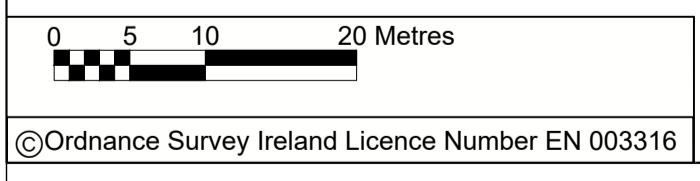
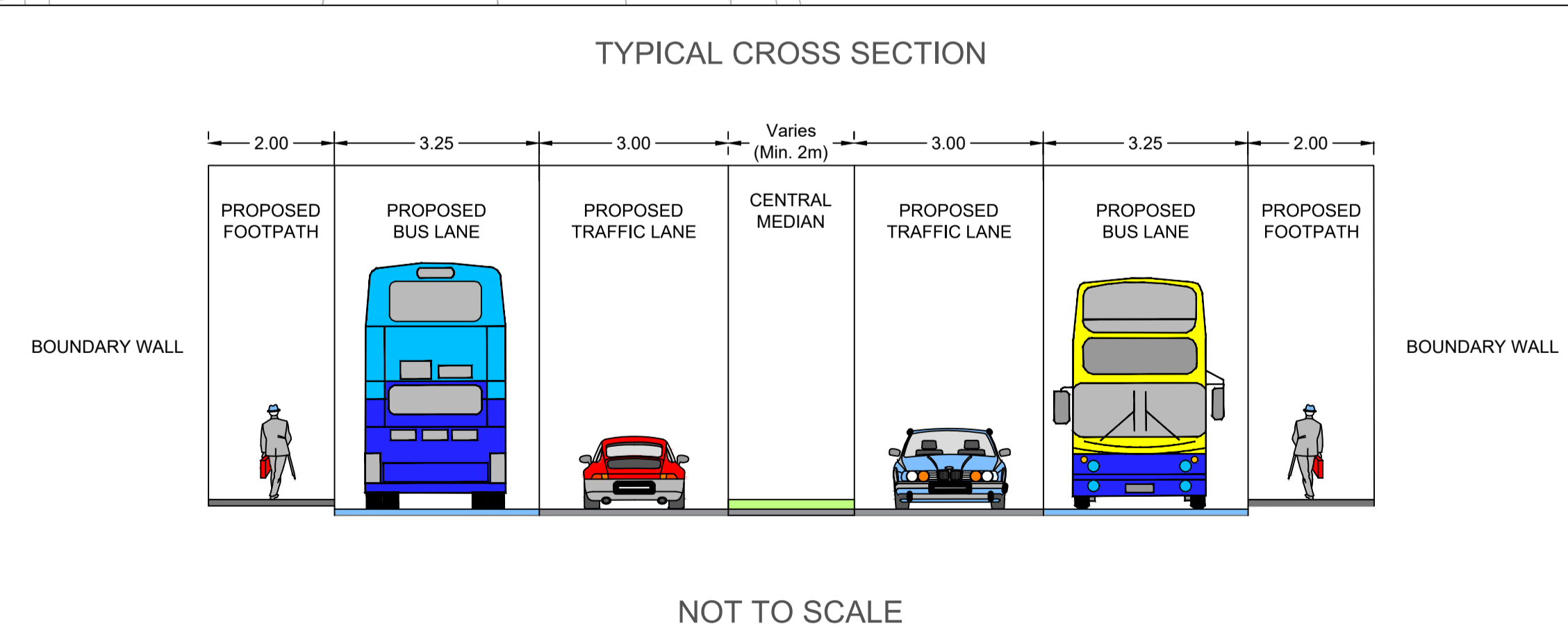
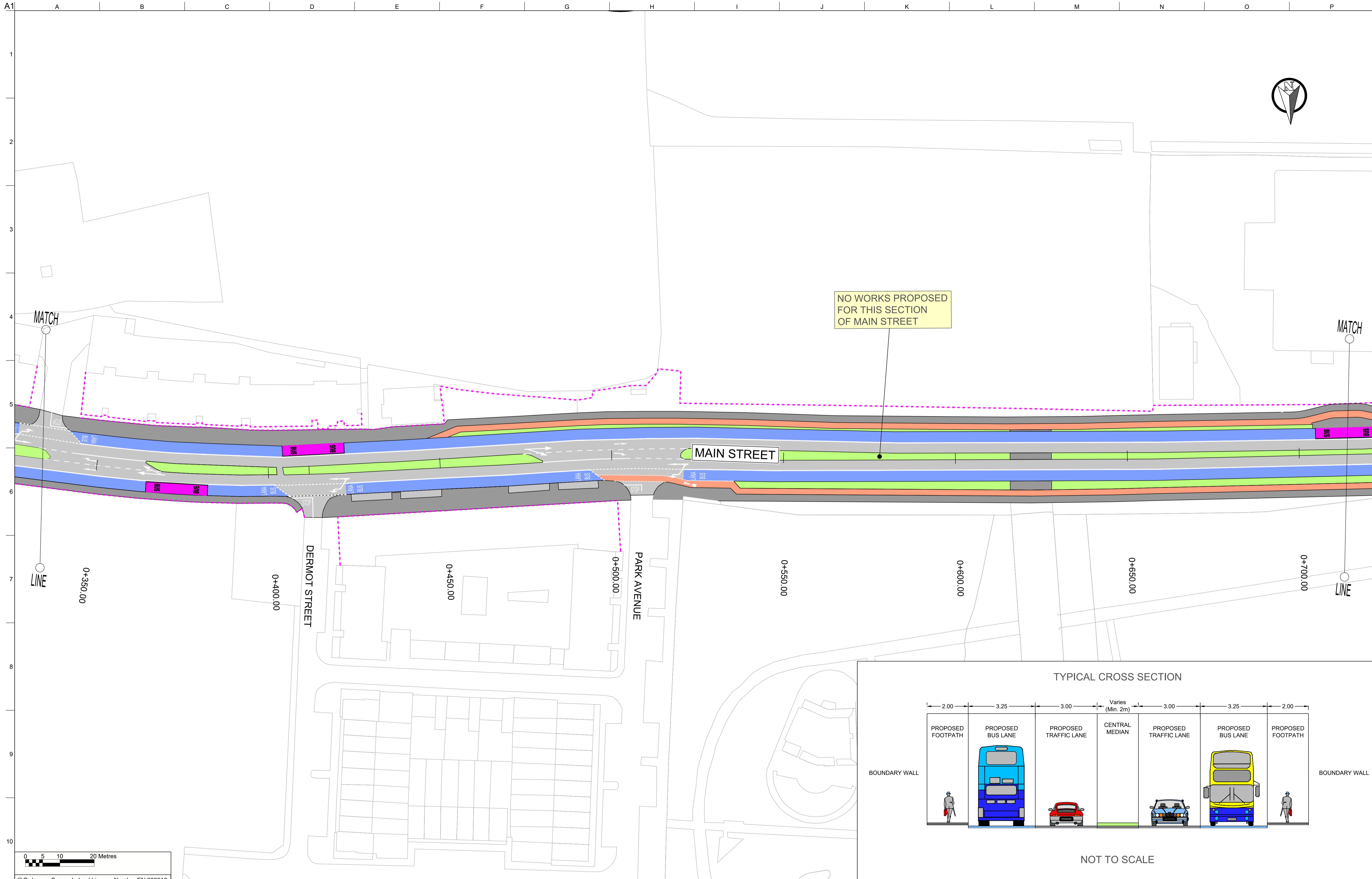
**LEGEND**

	Bus Lane		Carriageway		Possible Land Acquisition
	Cycle Lane		Footpath		Existing Boundary
	Shared Surface		Bus Stop		











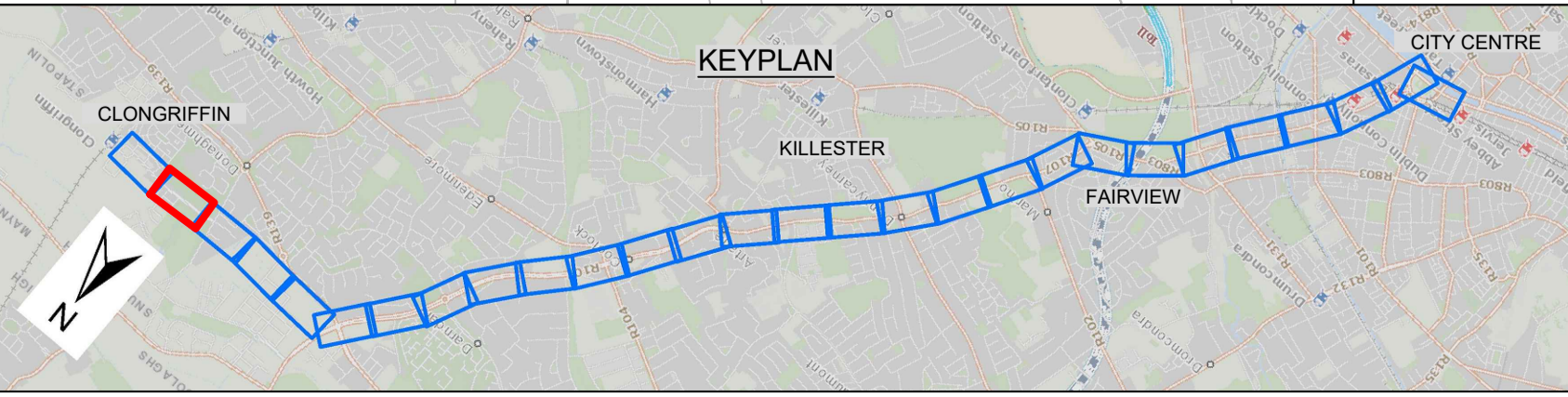
# Clongriffin to City Centre CBC

## Sheet 1 of 28



**LEGEND**

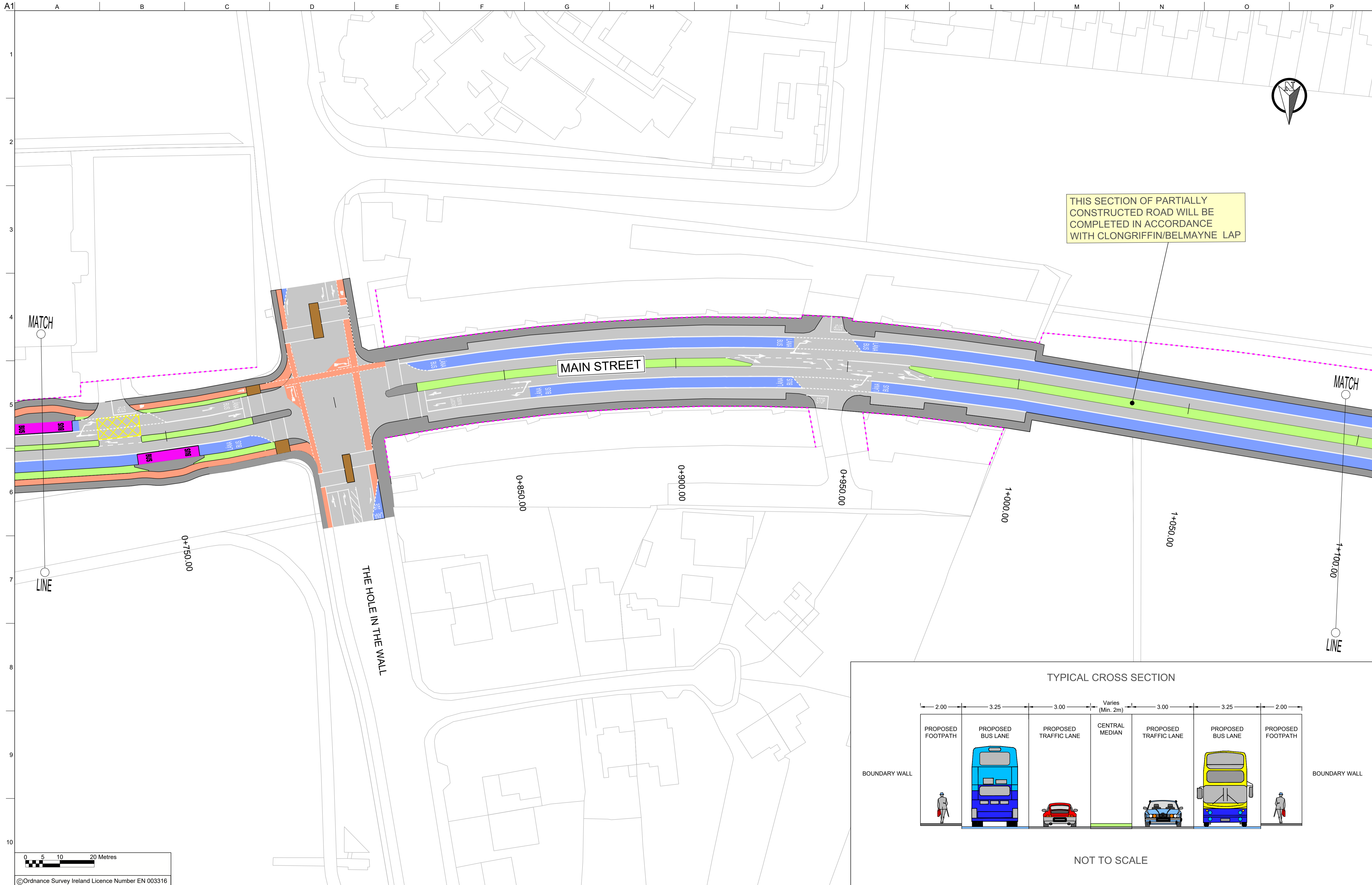
 Bus Lane	 Carriageway	 Possible Land Acquisition
 Cycle Lane	 Footpath	 Existing Boundary
 Shared Surface	 Bus Stop	



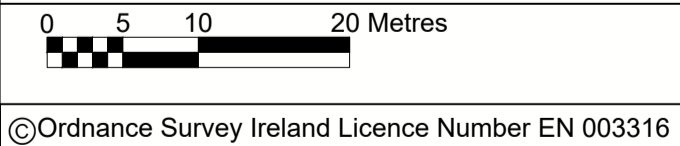
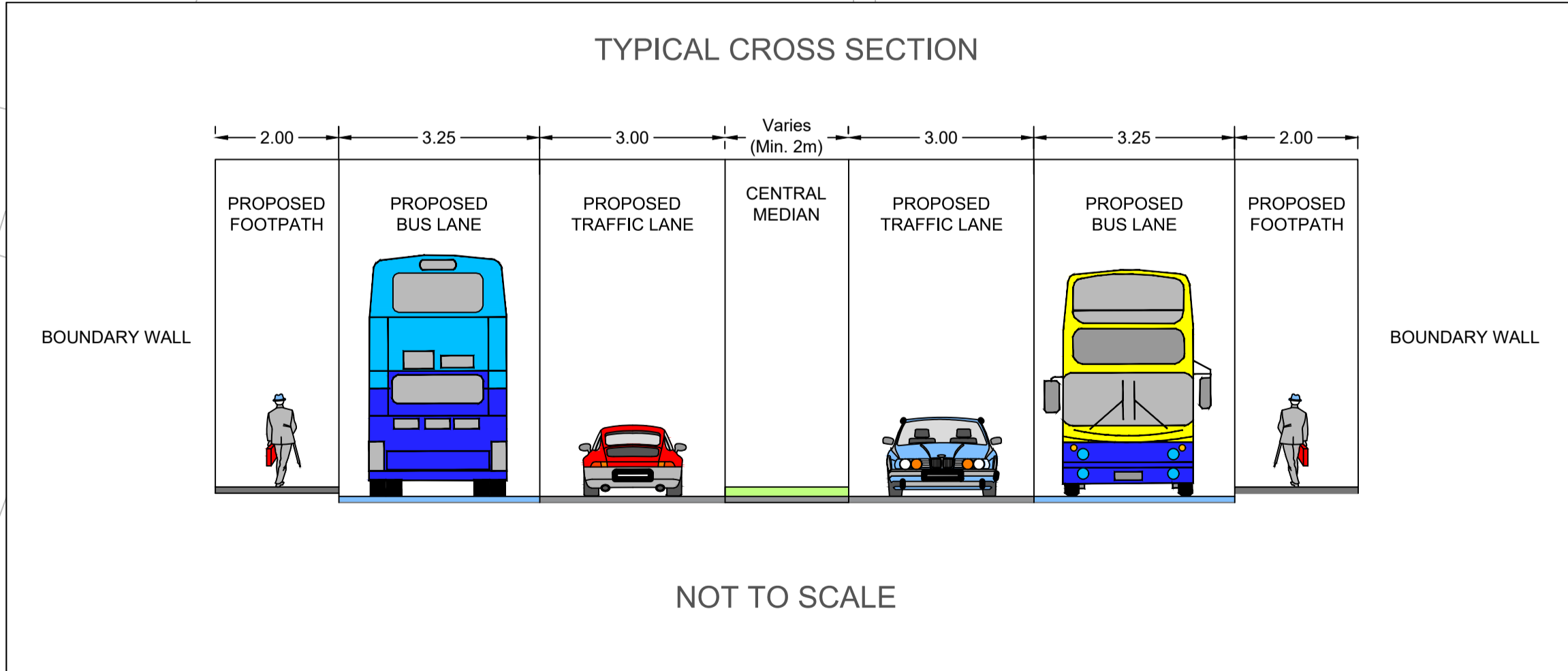
**Clongriffin to City Centre CBC  
Sheet 2 of 28**

Do not scale

P:\Hicrow\Bany\17 Projects\17103 - Congriffin to Tallaght BRT Civil CAD\Concept Design\Routes\Congriffin to City Centre\_Sheet 1 to 28.dwg



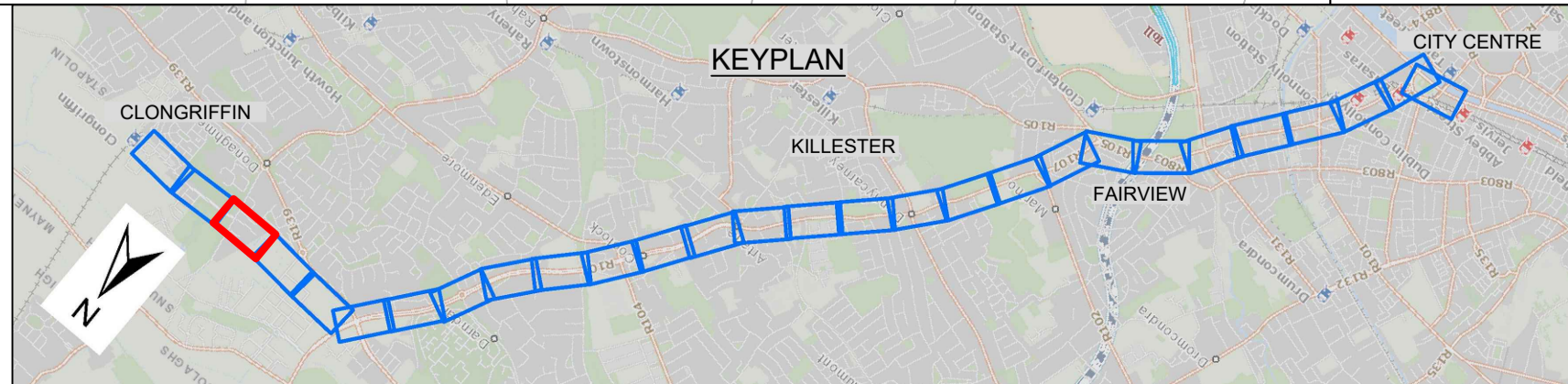
THIS SECTION OF PARTIALLY  
CONSTRUCTED ROAD WILL BE  
COMPLETED IN ACCORDANCE  
WITH CLONGRIFFIN/BELMAYNE LAP



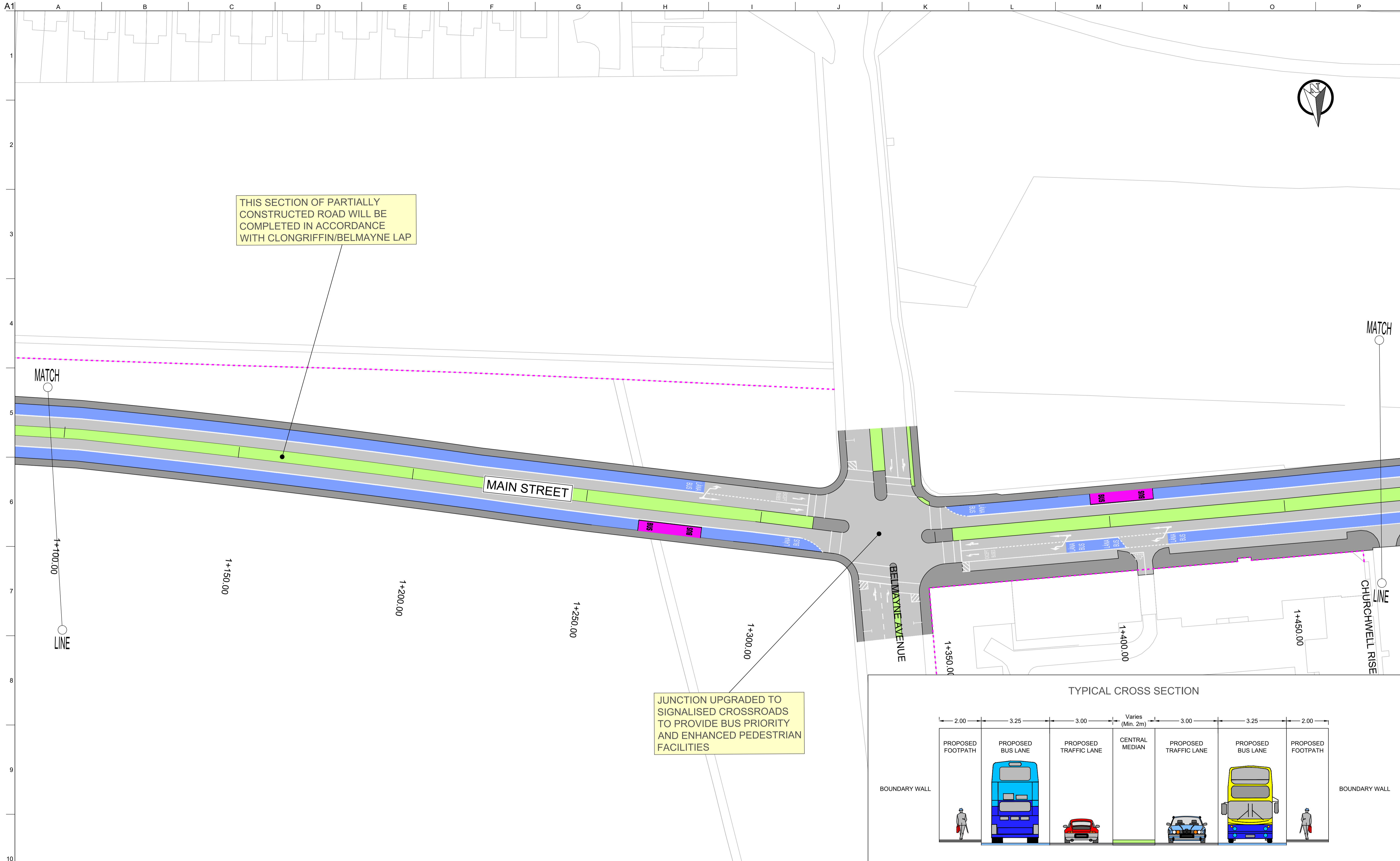
© Ordnance Survey Ireland Licence Number EN 003316

**LEGEND**

- Bus Lane
- Cycle Lane
- Shared Surface
- Carriageway
- Footpath
- Possible Land Acquisition
- Existing Boundary
- Bus Stop

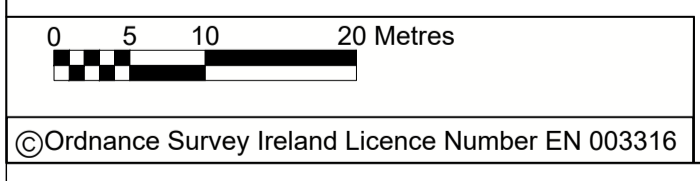
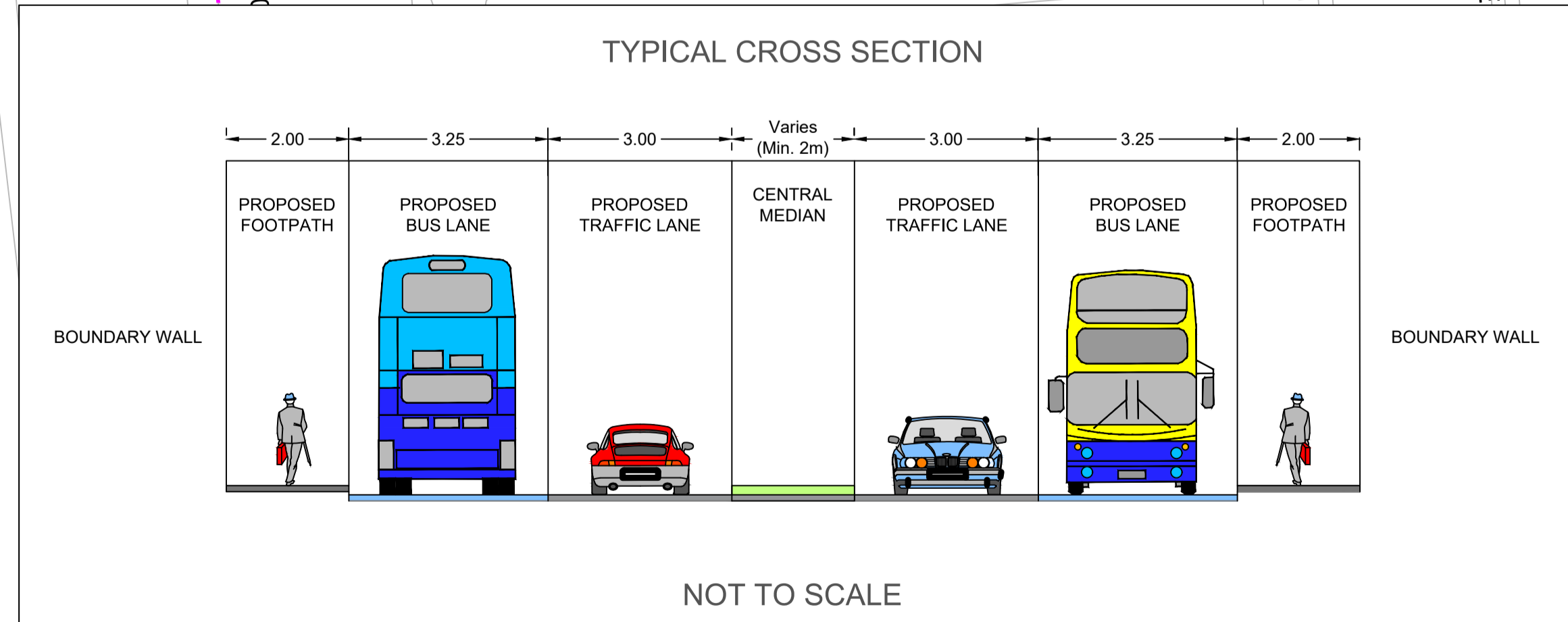


**Clongriffin to City Centre CBC  
Sheet 3 of 28**



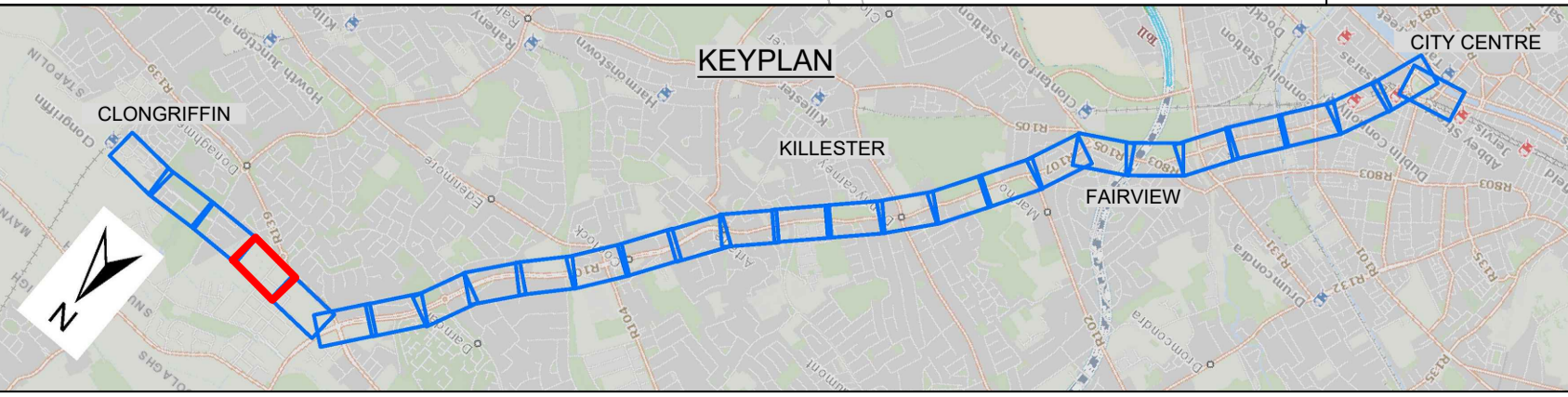
THIS SECTION OF PARTIALLY CONSTRUCTED ROAD WILL BE COMPLETED IN ACCORDANCE WITH CLONGRIFFIN/BELMAYNE LAP

JUNCTION UPGRADED TO SIGNALISED CROSSROADS TO PROVIDE BUS PRIORITY AND ENHANCED PEDESTRIAN FACILITIES



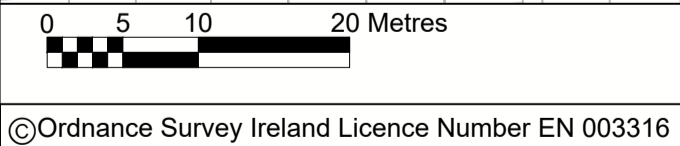
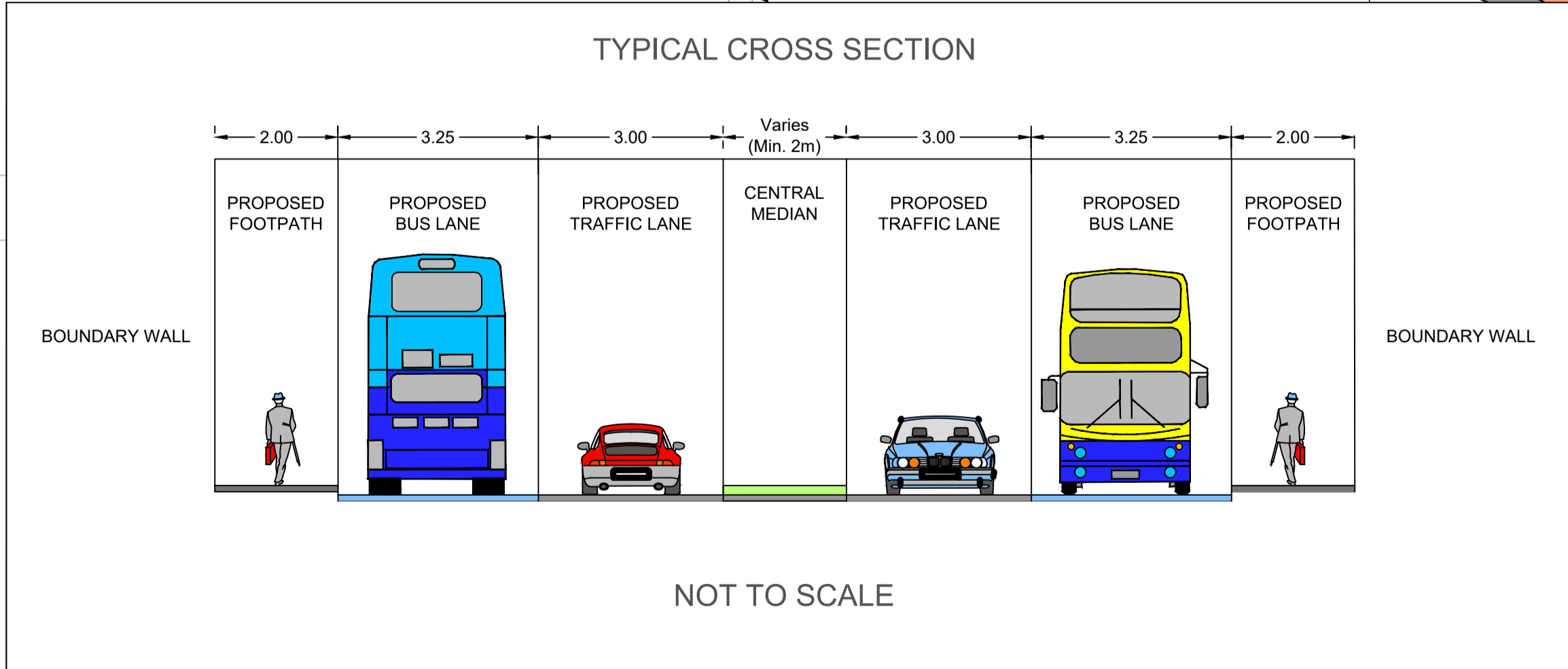
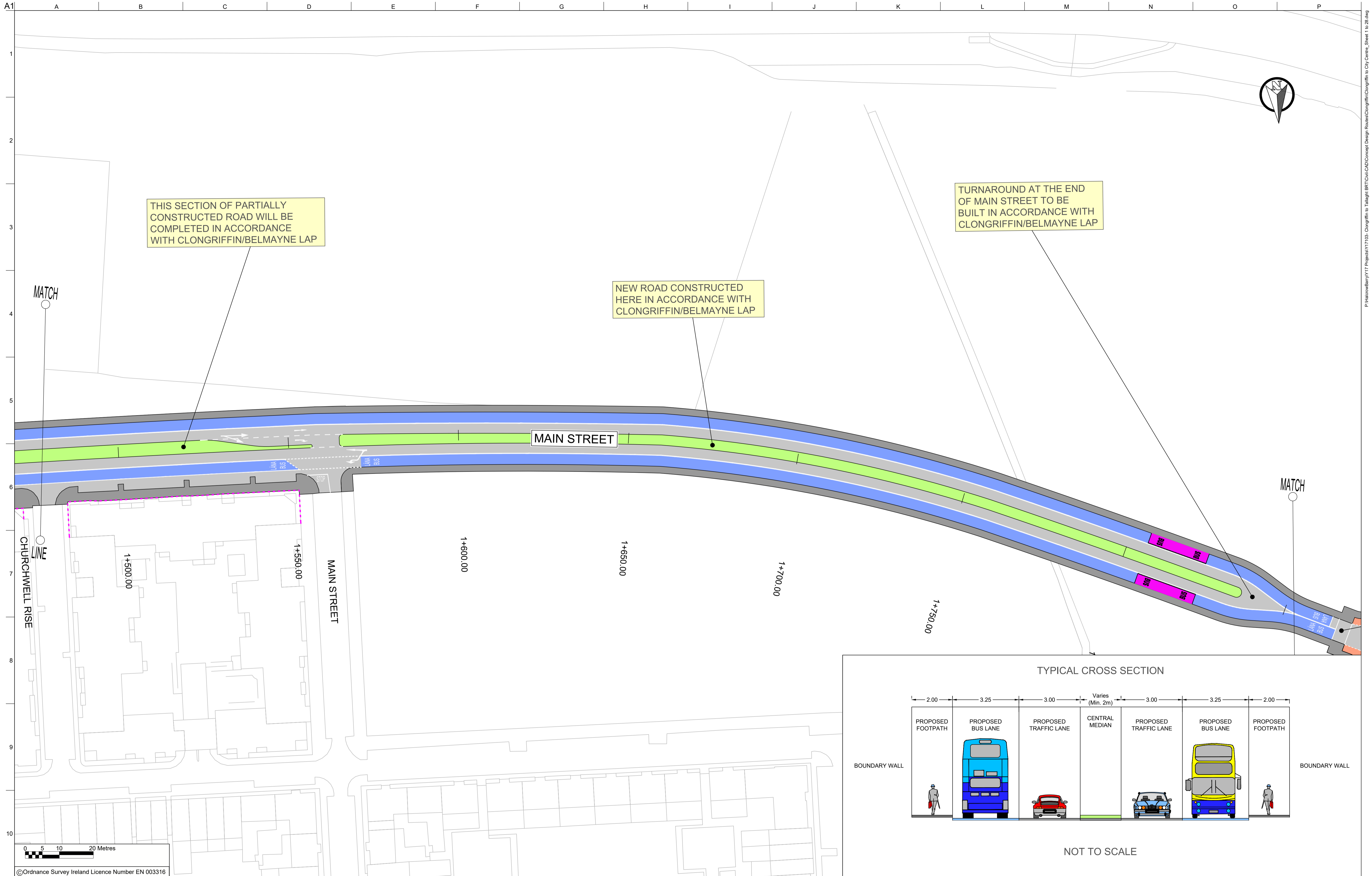
©Ordnance Survey Ireland Licence Number EN 003316

LEGEND			
	Bus Lane		Possible Land Acquisition
	Cycle Lane		Existing Boundary
	Shared Surface		Carriageway
	Bus Stop		Footpath











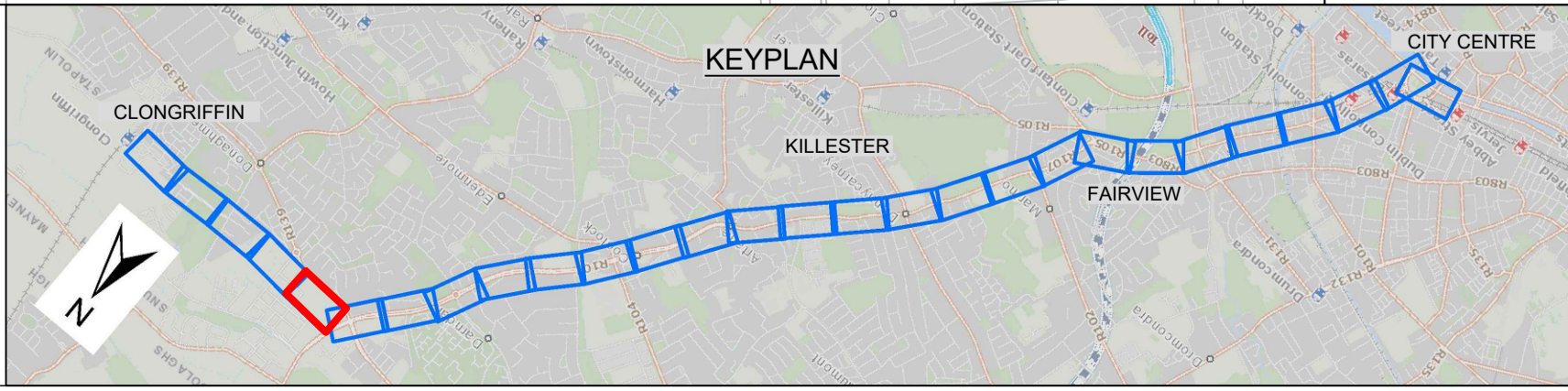
# Clongriffin to City Centre CBC

## Sheet 4 of 28

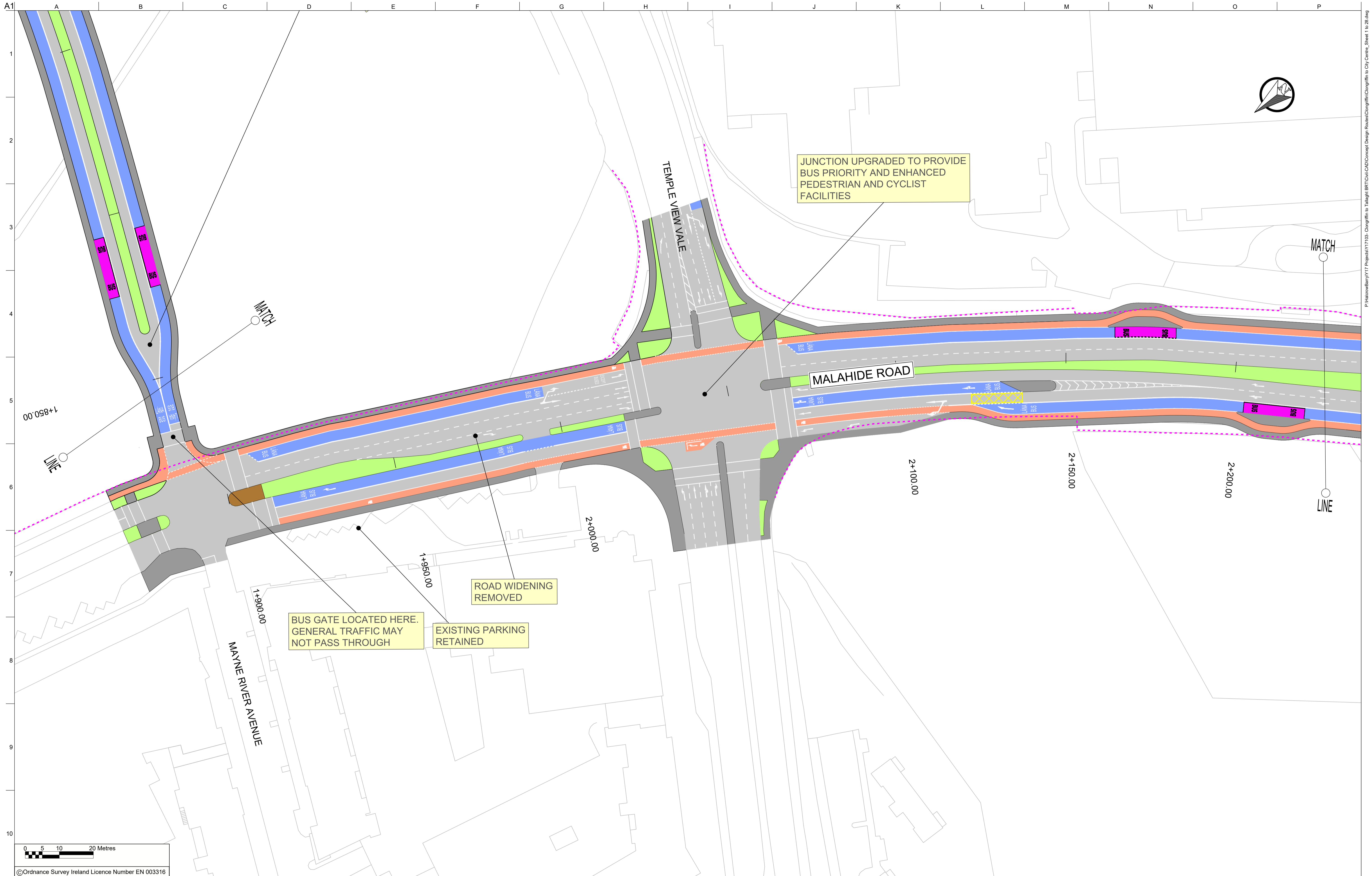


**LEGEND**

 Bus Lane	 Carriageway	 Possible Land Acquisition
 Cycle Lane	 Footpath	 Existing Boundary
 Shared Surface	 Bus Stop	











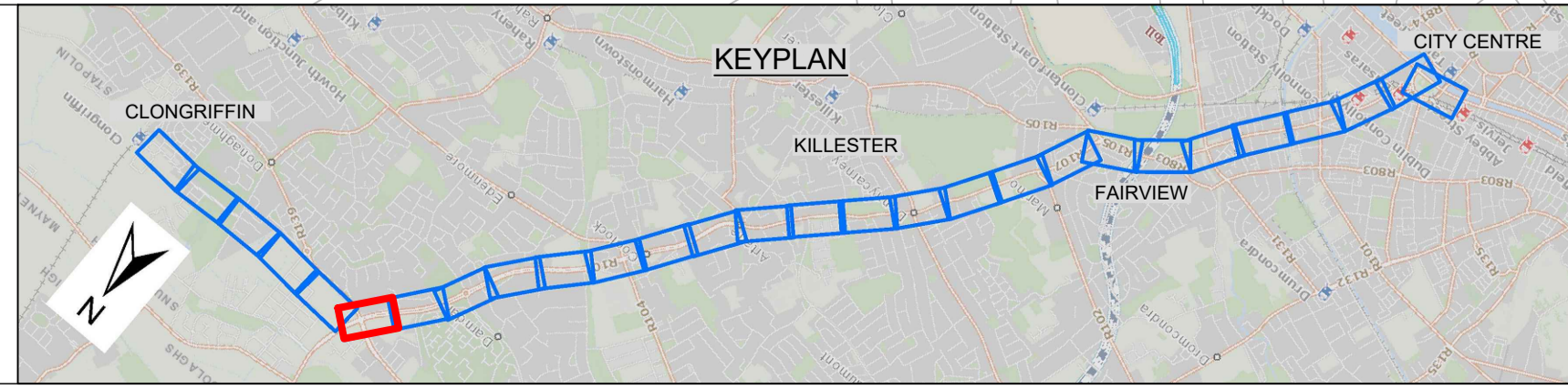
**Clongriffin to City Centre CBC  
Sheet 5 of 28**



©Ordnance Survey Ireland Licence Number EN 003316

**LEGEND**

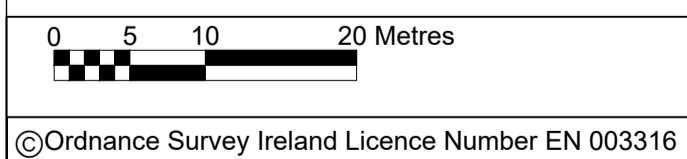
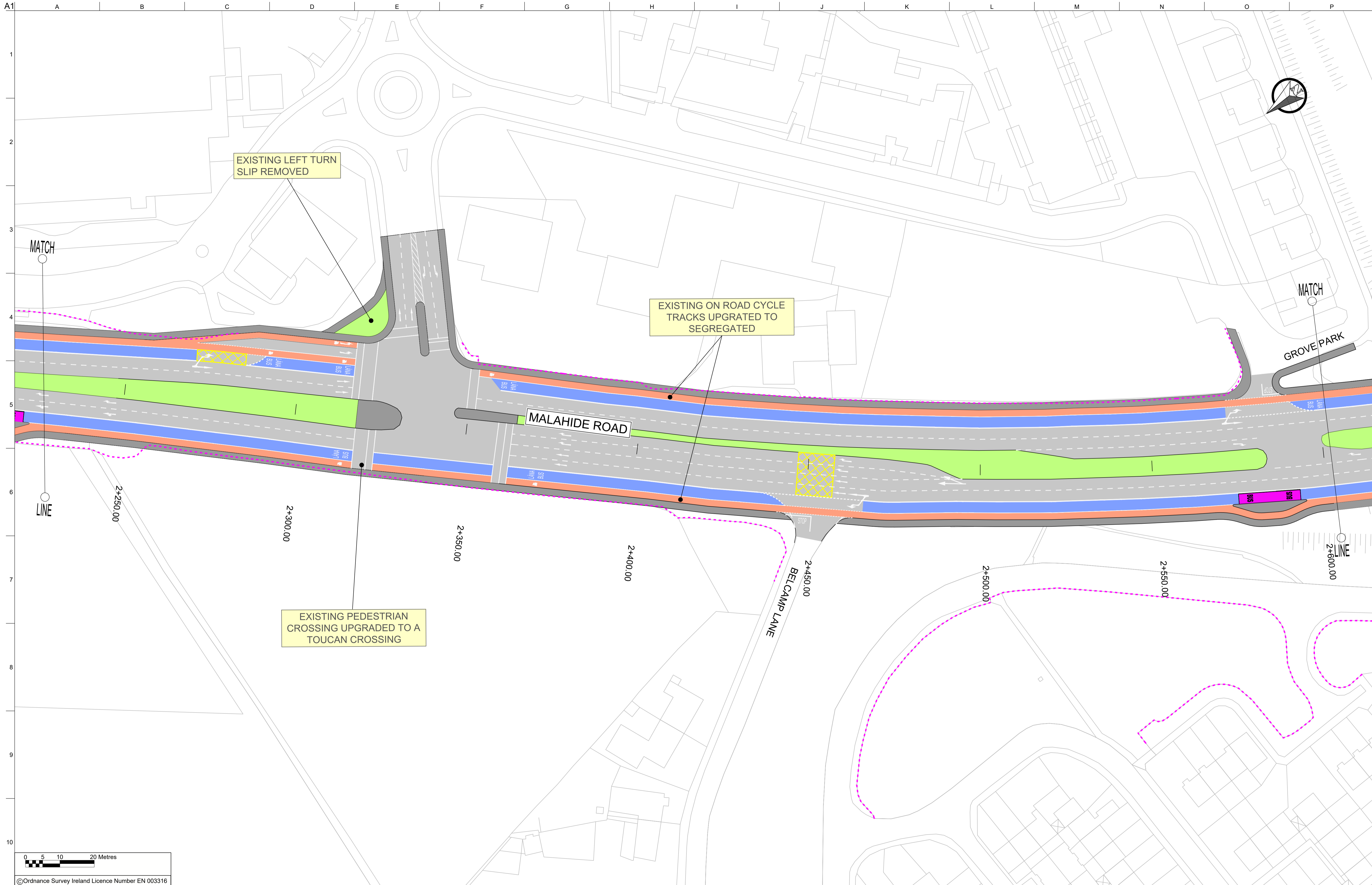
	Bus Lane		Carriageway		Possible Land Acquisition
	Cycle Lane		Footpath		Existing Boundary
	Shared Surface		Bus Stop		











**Clongriffin to City Centre CBC  
Sheet 6 of 28**

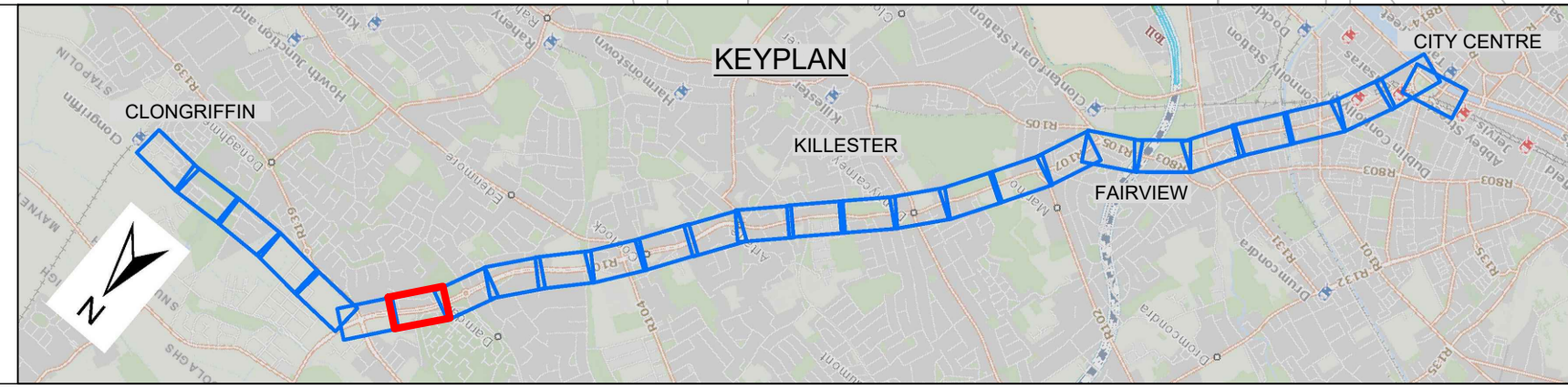
Do not scale

P:\Hicrow\Bany17 Projects\Y1703 - Clongriffin to Tallagh BRT\Civil\CAD\Concept Design\Routes\Clongriffin to City Centre\_Sheet 1 to 28.dwg



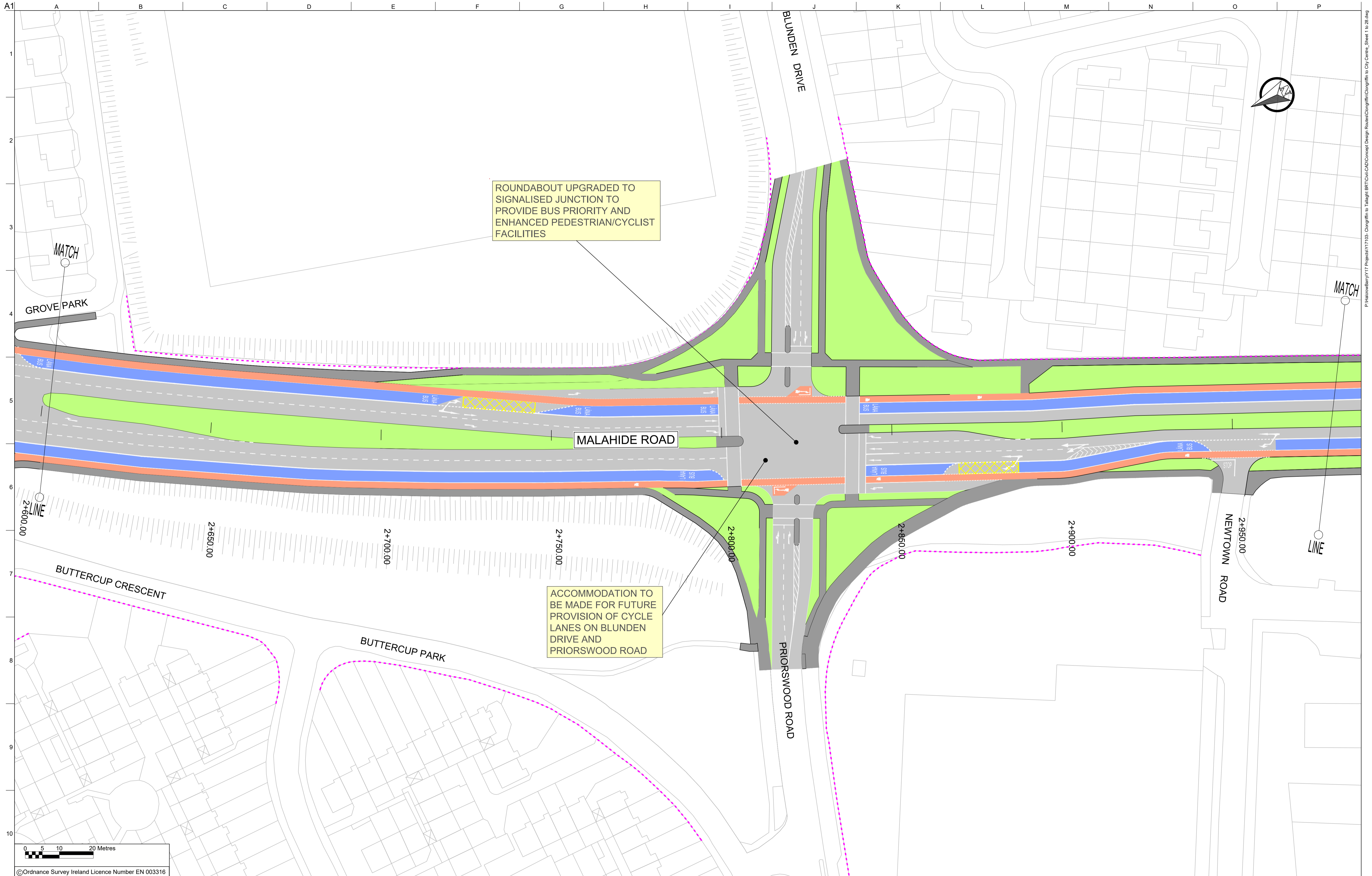
**LEGEND**

 Bus Lane	 Carriageway	 Possible Land Acquisition
 Cycle Lane	 Footpath	 Existing Boundary
 Shared Surface	 Bus Stop	




# Clongriffin to City Centre CBC

## Sheet 7 of 28



ROUNDABOUT UPGRADED TO SIGNALISED JUNCTION TO PROVIDE BUS PRIORITY AND ENHANCED PEDESTRIAN/CYCLIST FACILITIES

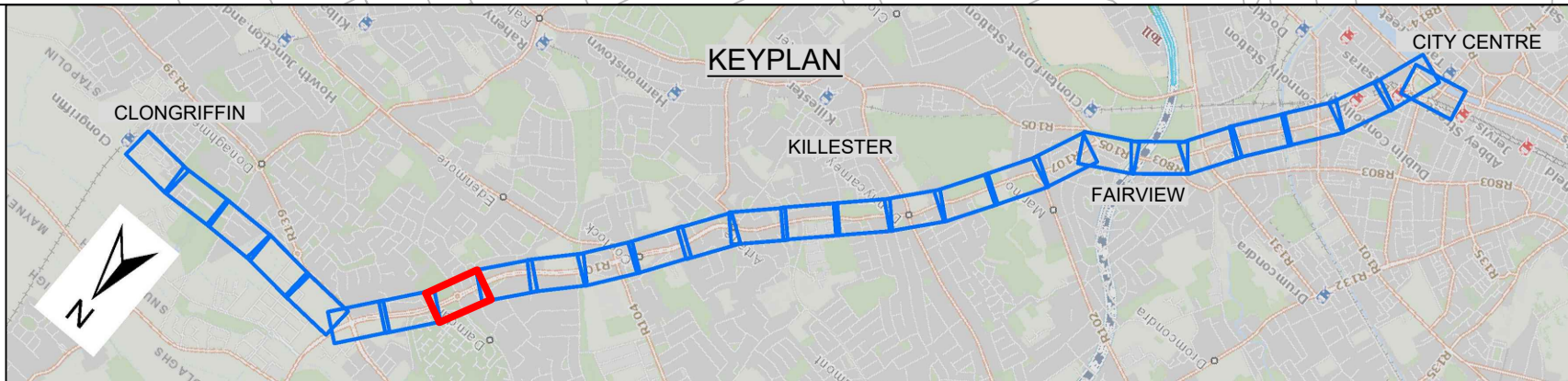
ACCOMMODATION TO BE MADE FOR FUTURE PROVISION OF CYCLE LANES ON BLUNDEN DRIVE AND PRIORSWOOD ROAD



© Ordnance Survey Ireland Licence Number EN 003316


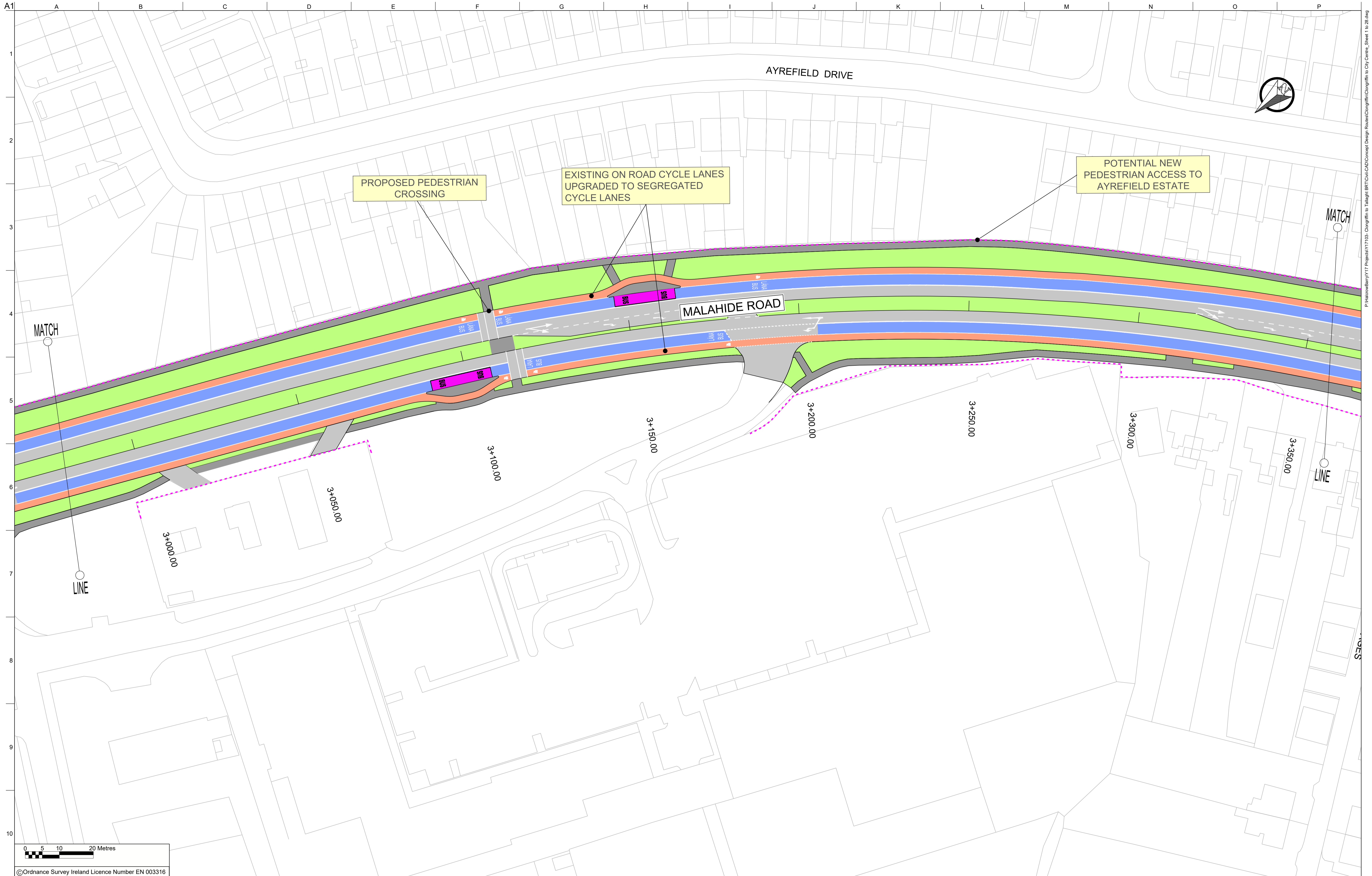
**LEGEND**

- Bus Lane
- Cycle Lane
- Shared Surface
- Carriageway
- Footpath
- Possible Land Acquisition
- Existing Boundary
- Bus Stop











**Clongriffin to City Centre CBC**  
Sheet 8 of 28

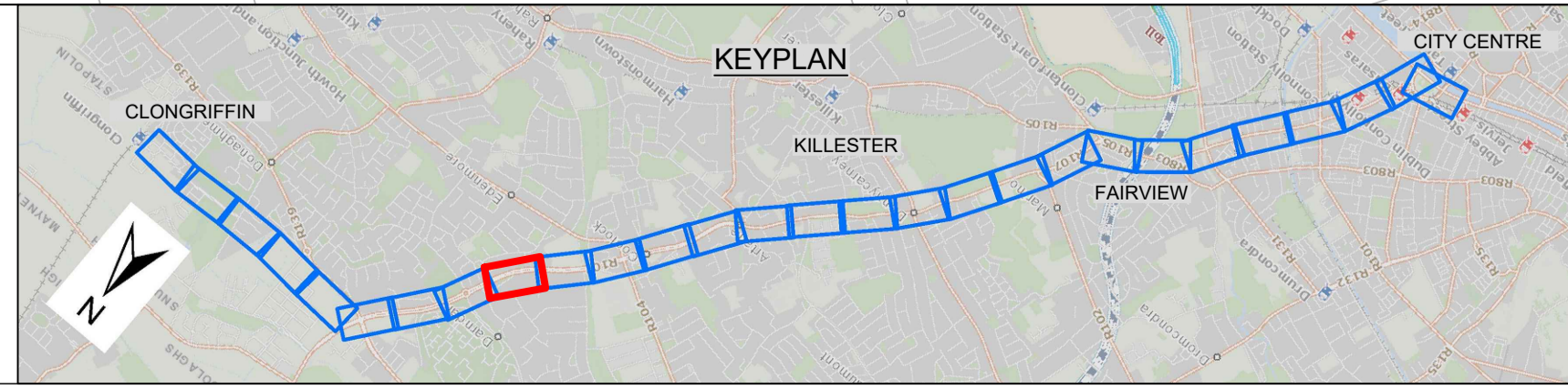




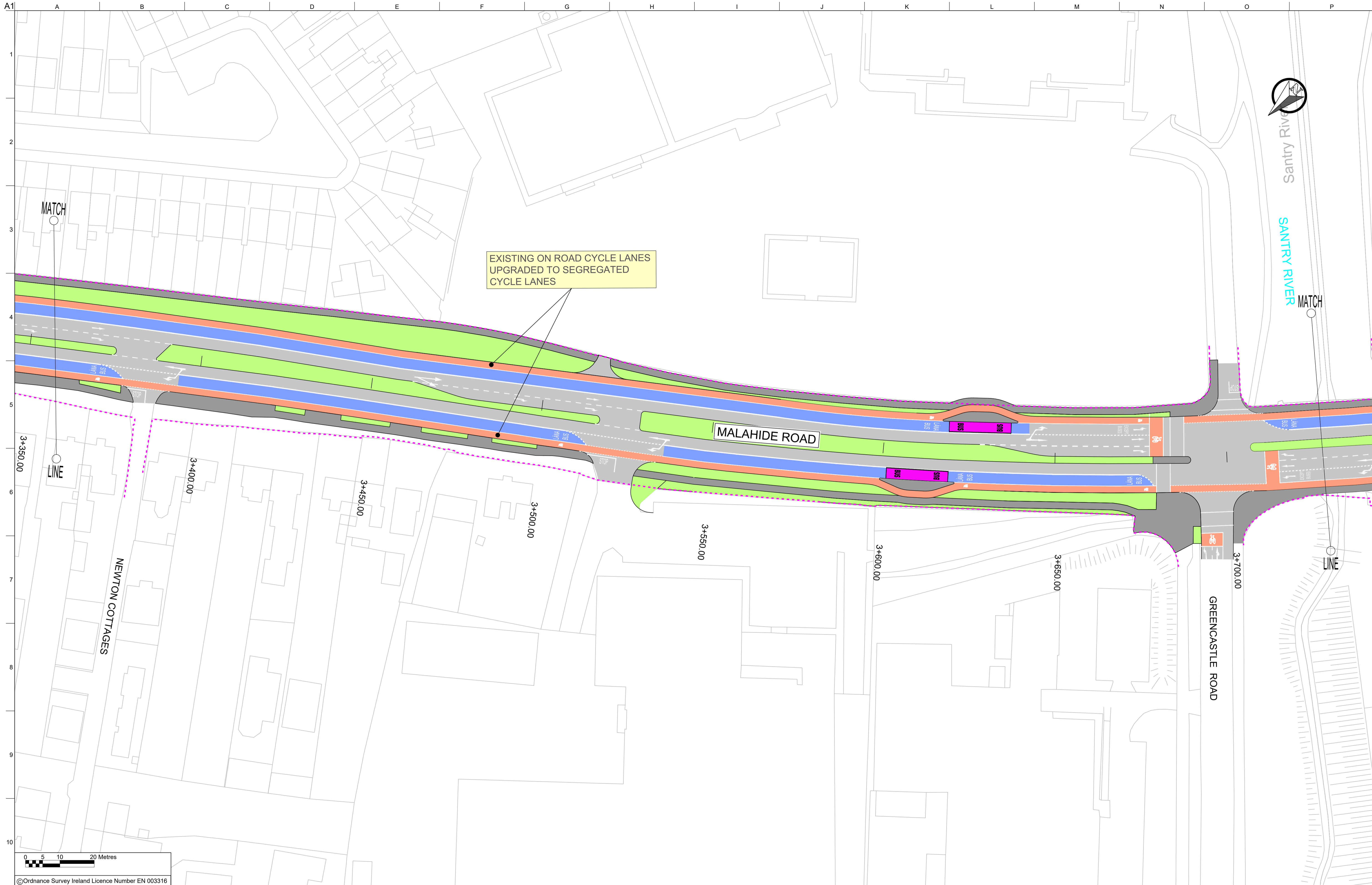
© Ordnance Survey Ireland Licence Number EN 003316

**LEGEND**

- |  |   |   |
|--|---|---|
|  Bus Lane       |  Carriageway |  Possible Land Acquisition |
|  Cycle Lane     |  Footpath    |  Existing Boundary         |
|  Shared Surface |  Bus Stop    |   |











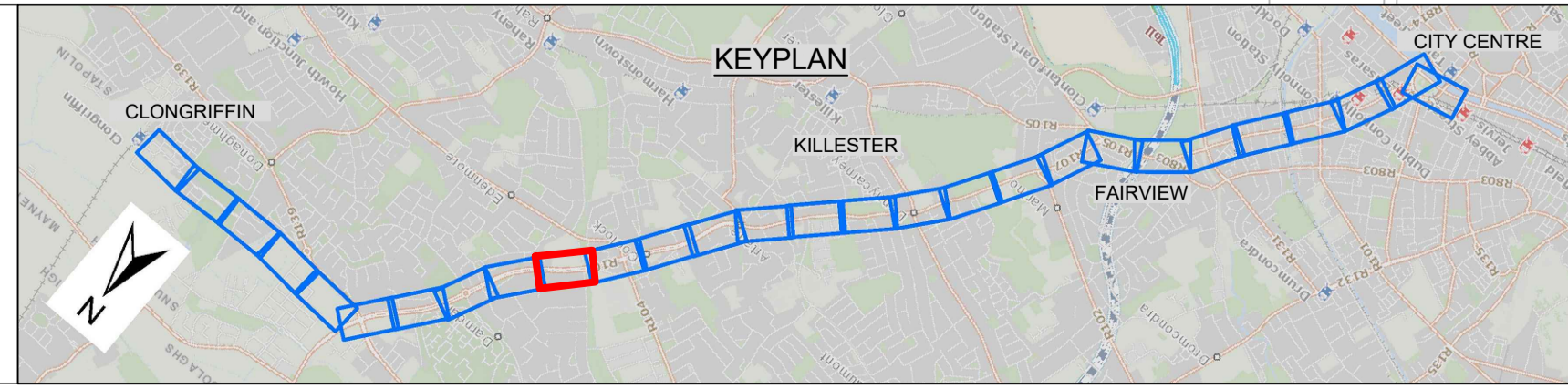
**Clongriffin to City Centre CBC**  
Sheet 9 of 28



© Ordnance Survey Ireland Licence Number EN 003316

**LEGEND**

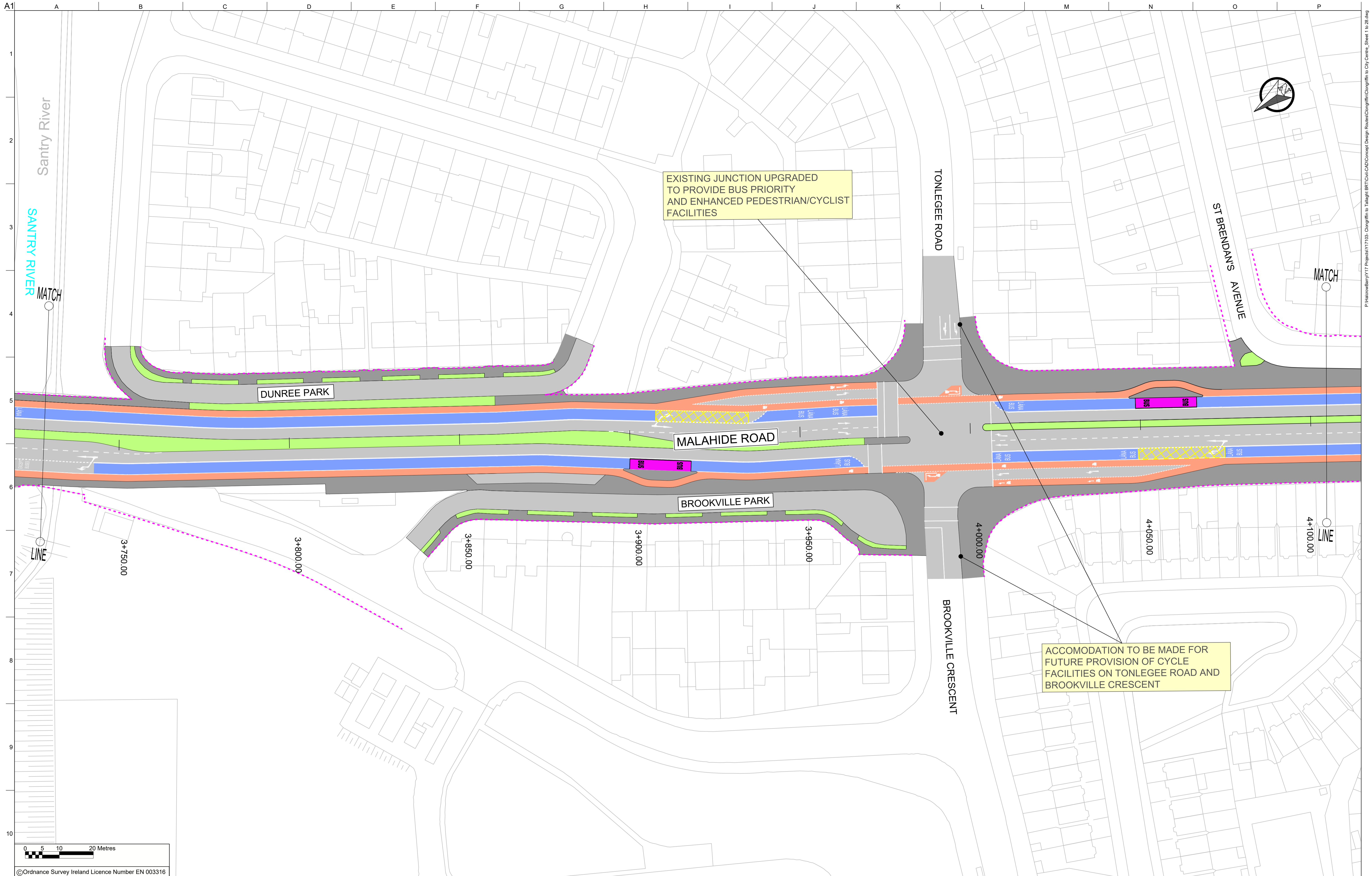
	Bus Lane		Carriageway		Possible Land Acquisition
	Cycle Lane		Footpath		Existing Boundary
	Shared Surface		Bus Stop		



# Clongriffin to City Centre CBC

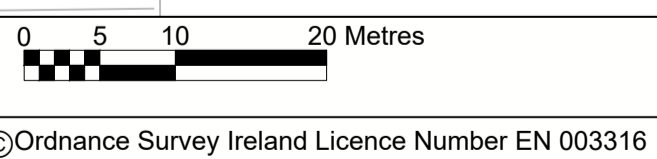
## Sheet 10 of 28

Do not scale











A1  
1  
2  
3  
4  
5  
6  
7  
8  
9  
10

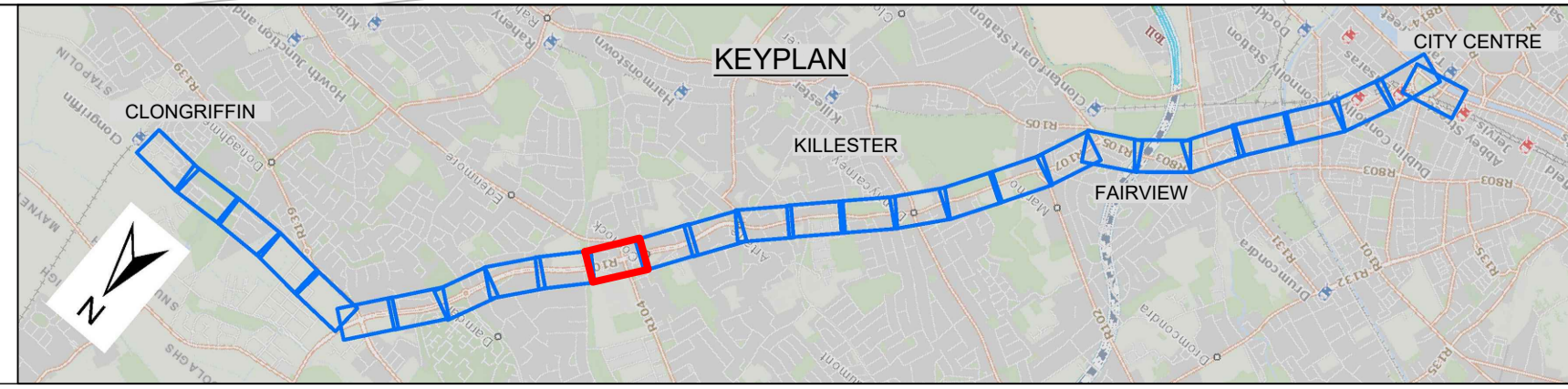
A B C D E F G H I J K L M N O P



© Ordnance Survey Ireland Licence Number EN 003316

**LEGEND**

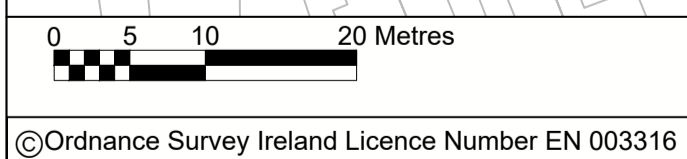
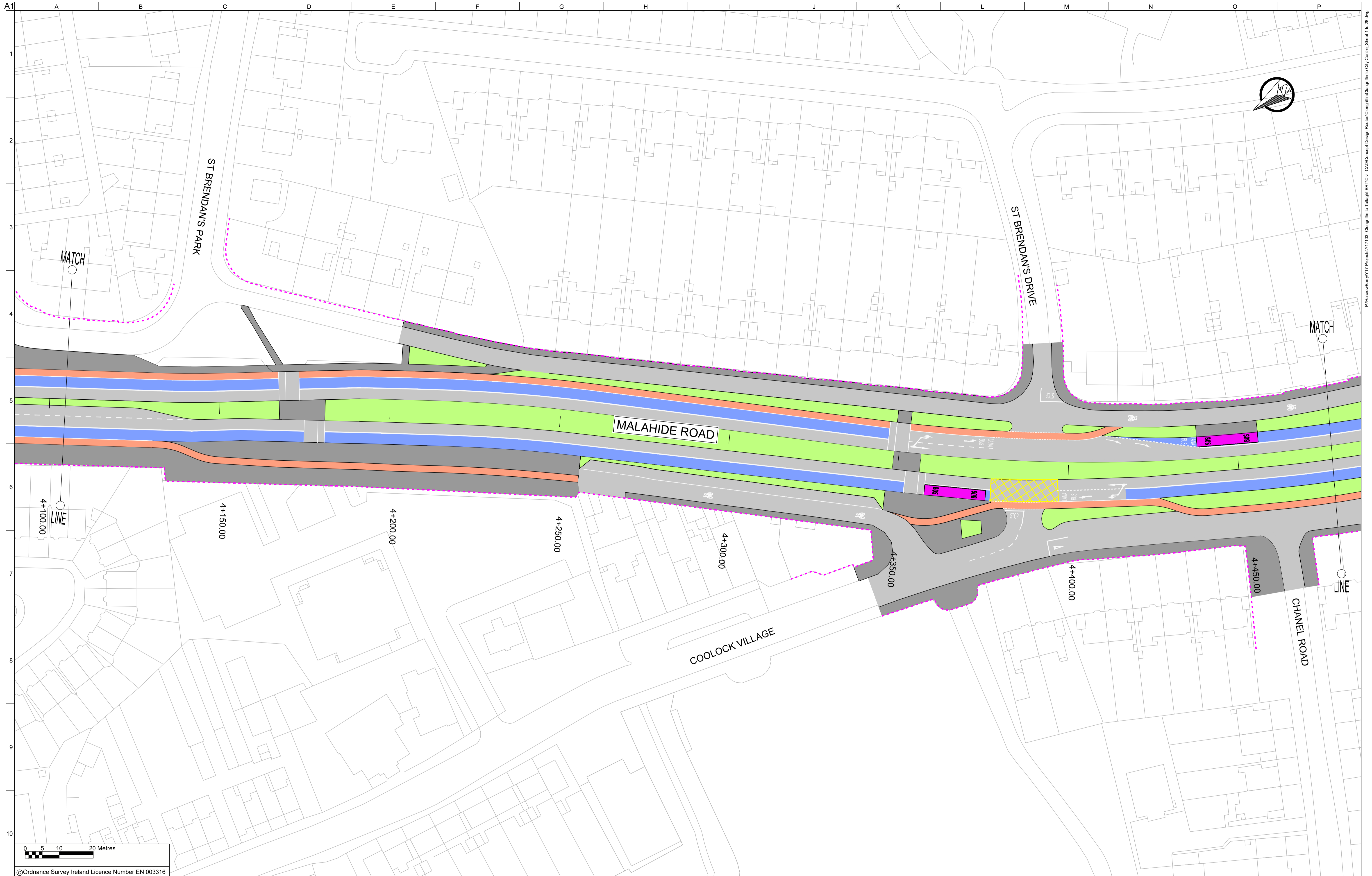
	Bus Lane		Carriageway		Possible Land Acquisition
	Cycle Lane		Footpath		Existing Boundary
	Shared Surface		Bus Stop		



**Clongriffin to City Centre CBC**  
Sheet 11 of 28

Do not scale

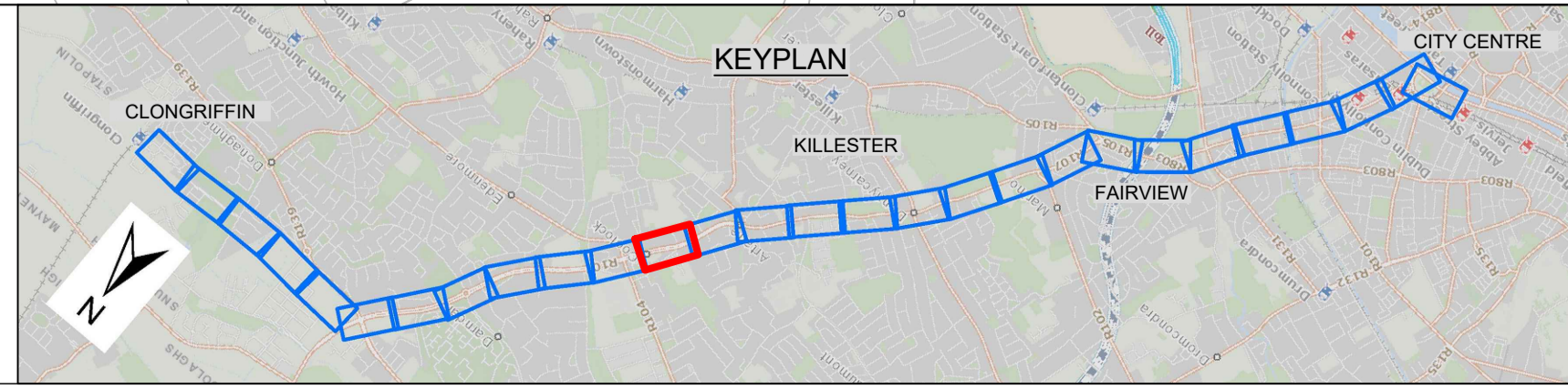
P:\Hilow\Bany17 Projects\Y1703 - Clongriffin to Tallagh BRT\Civil\CAD\Concept Design Routes\Clongriffin to City Centre\_Sheet 1 to 28.dwg




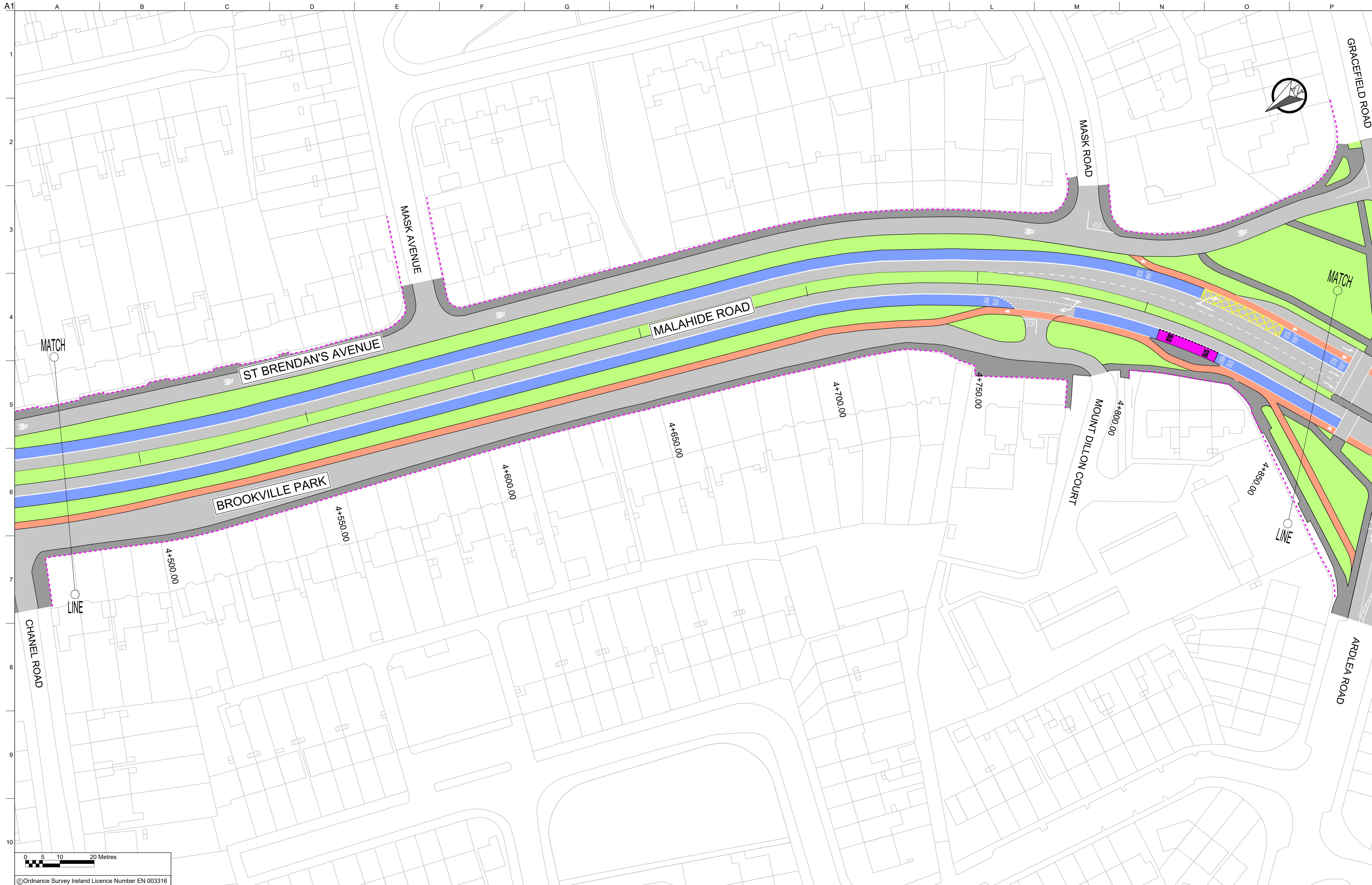
© Ordnance Survey Ireland Licence Number EN 003316

**LEGEND**









- Bus Lane
- Cycle Lane
- Shared Surface
- Carriageway
- Footpath
- Bus Stop
- Possible Land Acquisition
- Existing Boundary

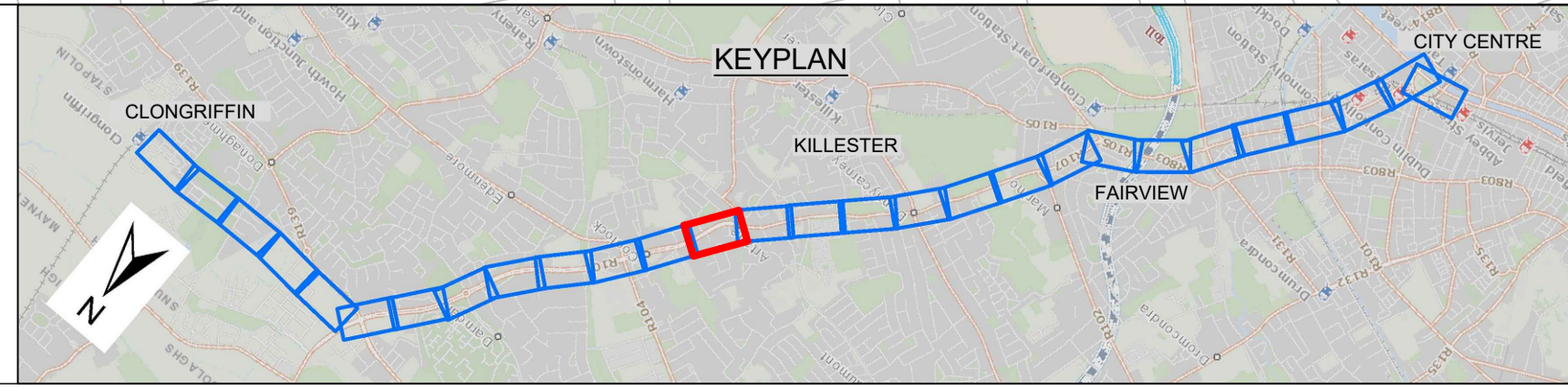


**Clongriffin to City Centre CBC  
Sheet 12 of 28**


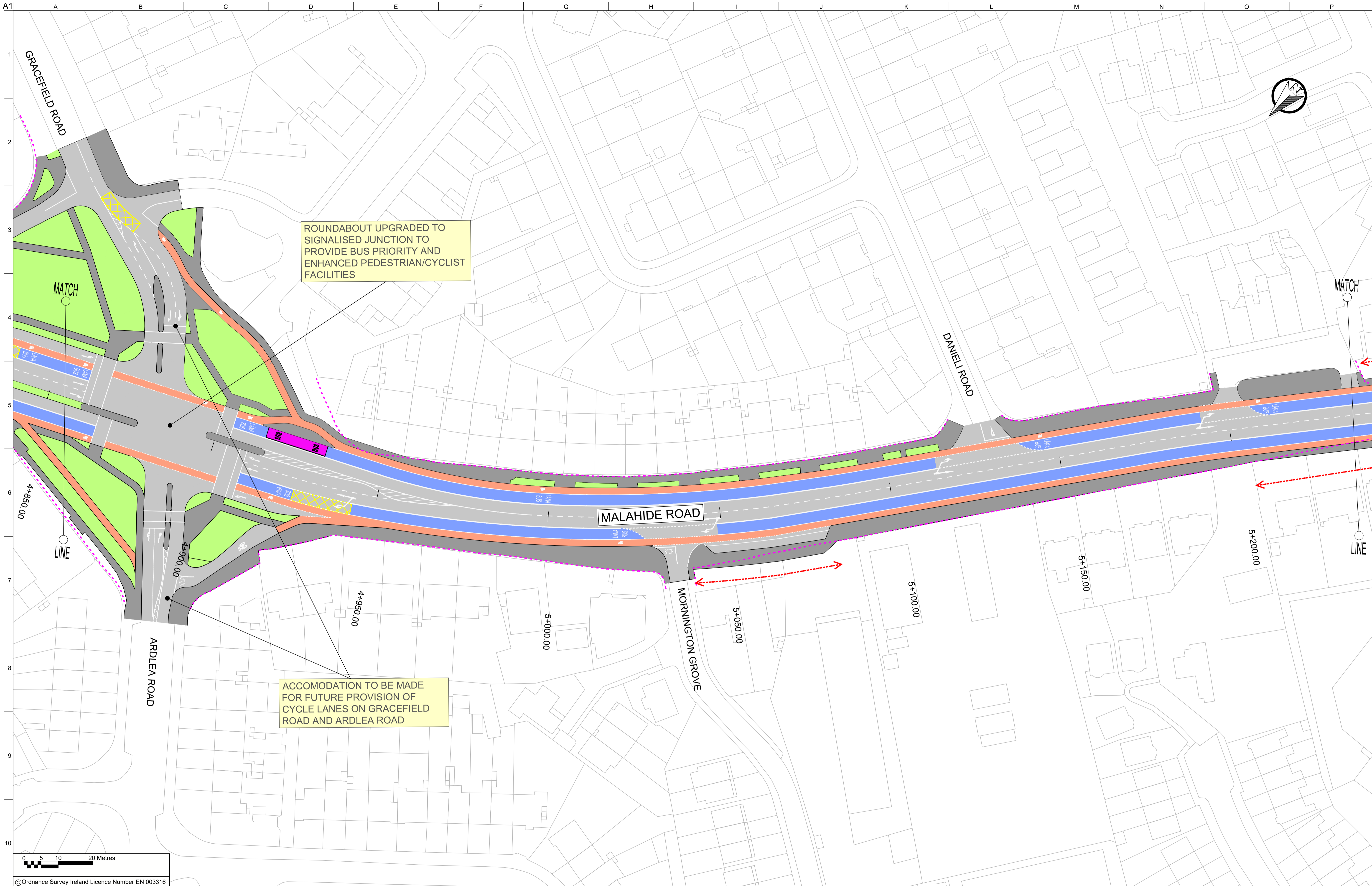


**LEGEND**

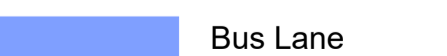
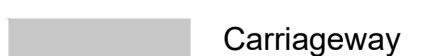
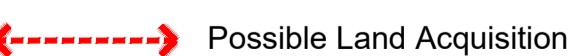





- |  |   |   |
|--|---|---|
|  Bus Lane       |  Carriageway |  Possible Land Acquisition |
|  Cycle Lane     |  Footpath    |  Existing Boundary         |
|  Shared Surface |  Bus Stop    |   |

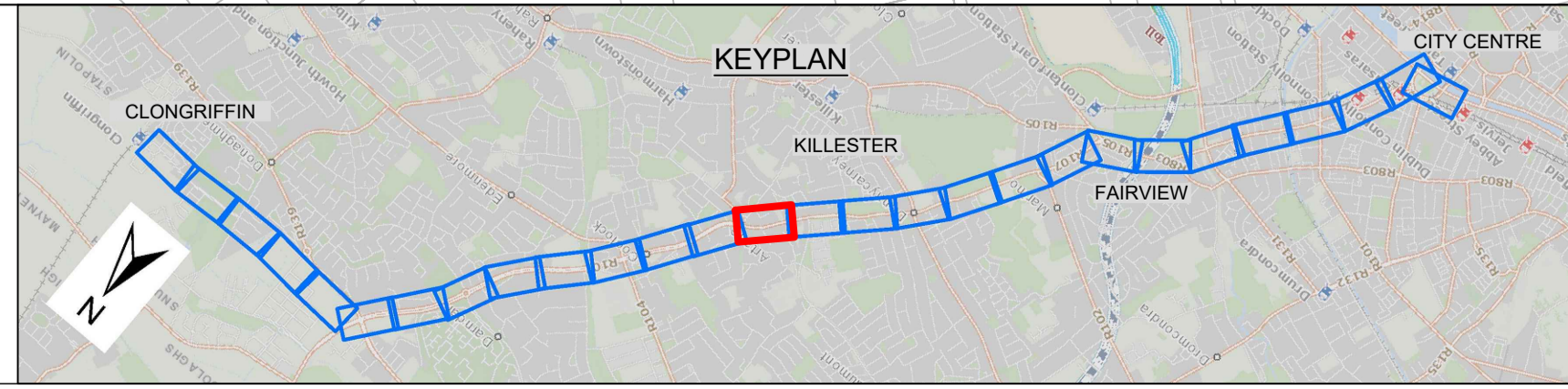


**Clongriffin to City Centre CBC  
Sheet 13 of 28**

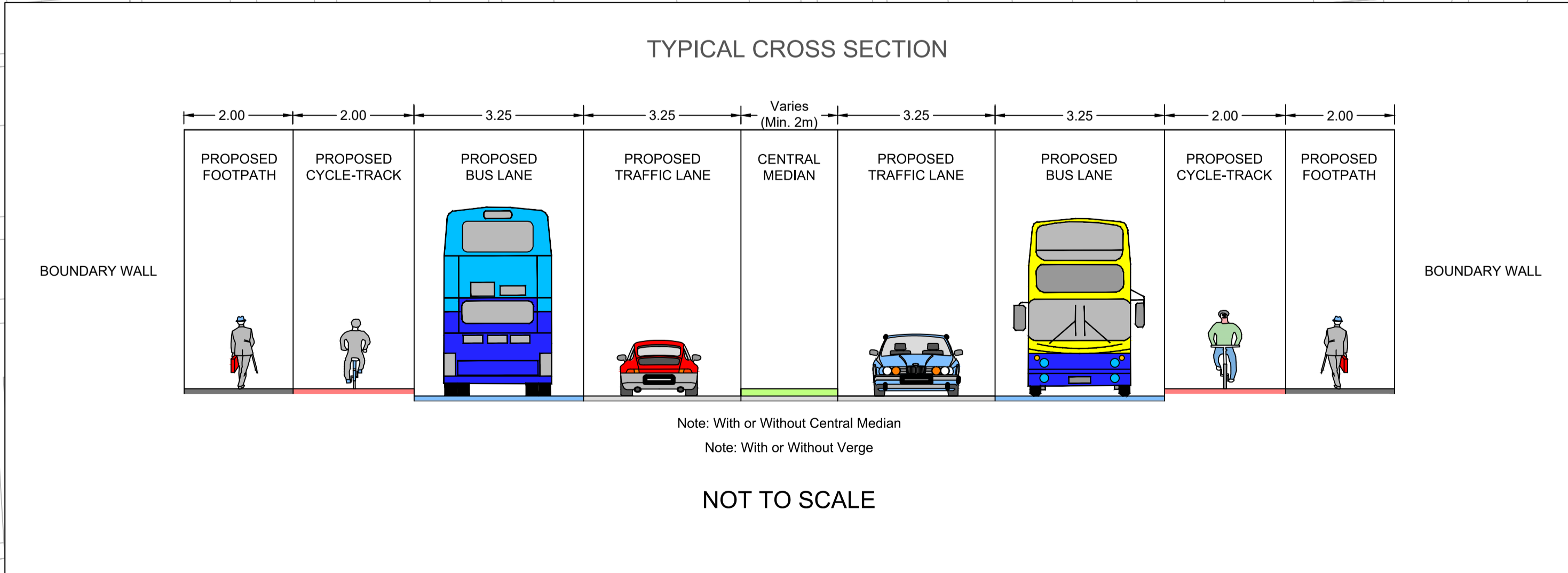
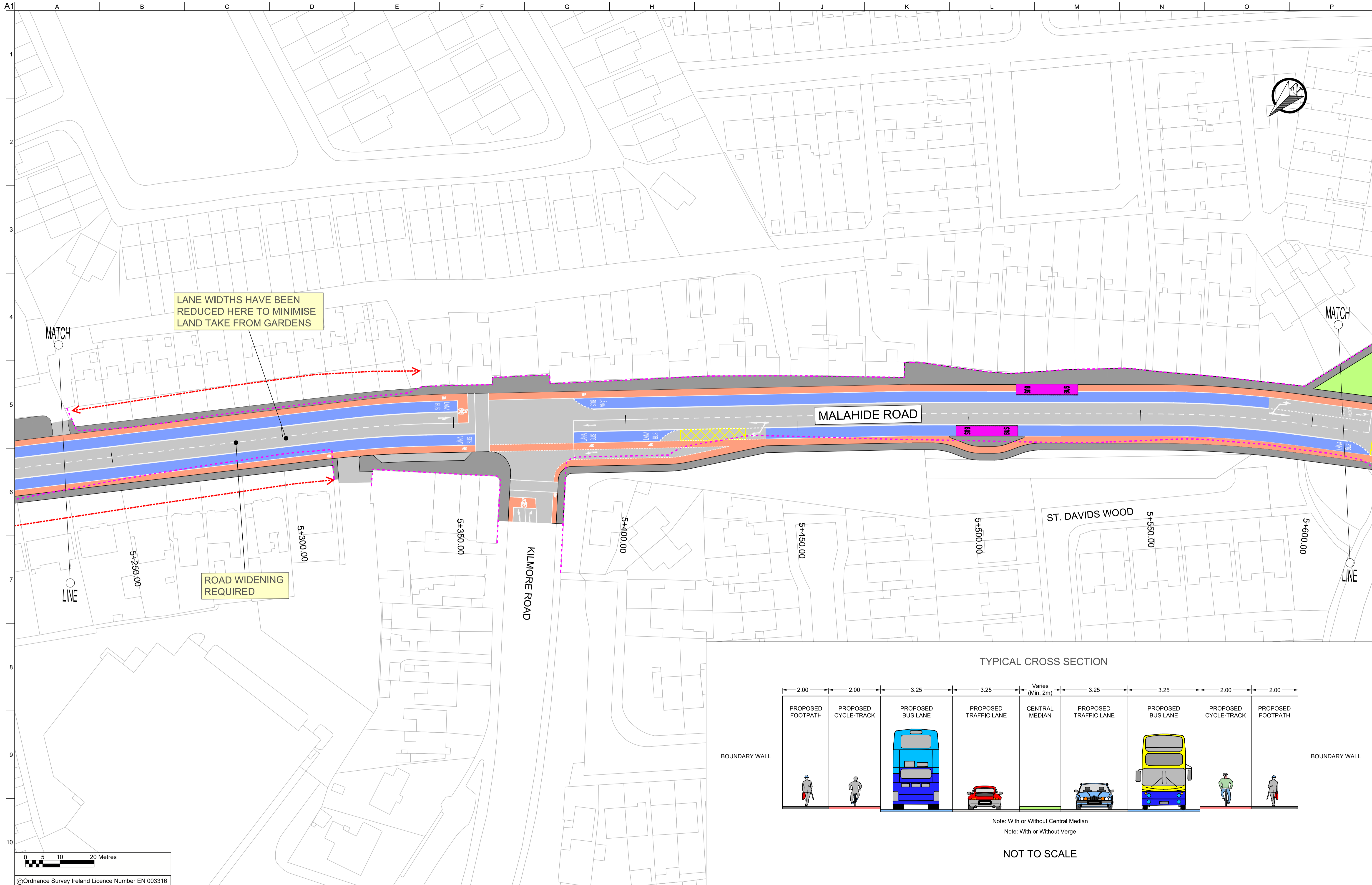


**LEGEND**

 Bus Lane	 Carriageway	 Possible Land Acquisition
 Cycle Lane	 Footpath	 Existing Boundary
 Shared Surface	 Bus Stop	

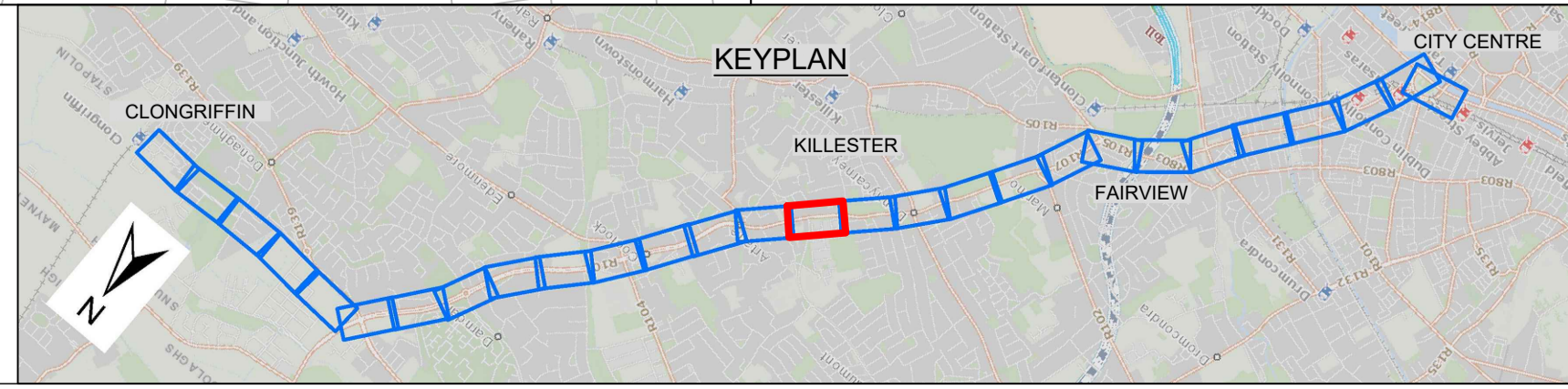


**Clongriffin to City Centre CBC**  
Sheet 14 of 28



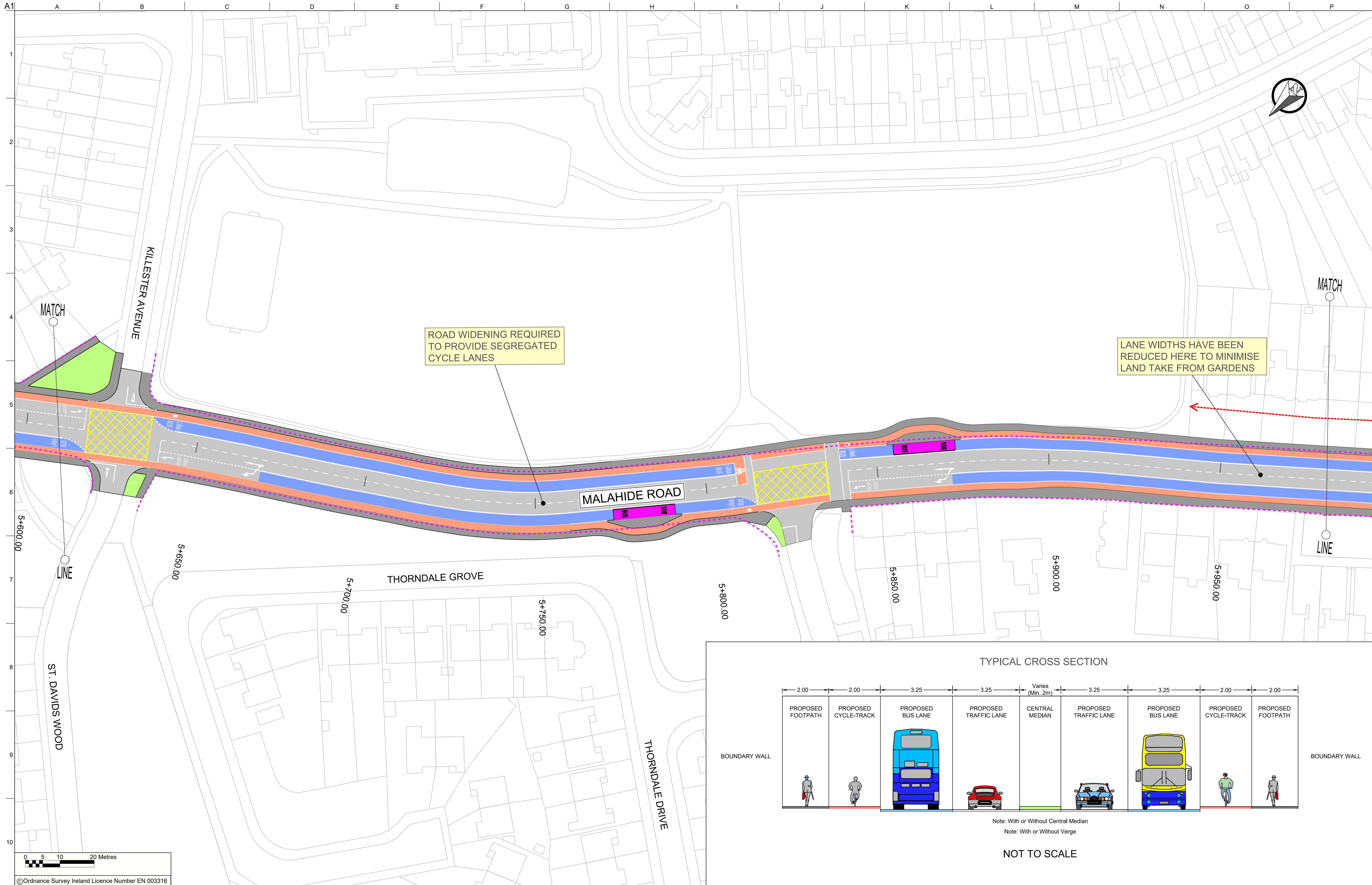
**LEGEND**

Bus Lane	Carriageway	Possible Land Acquisition
Cycle Lane	Footpath	Existing Boundary
Shared Surface	Bus Stop	




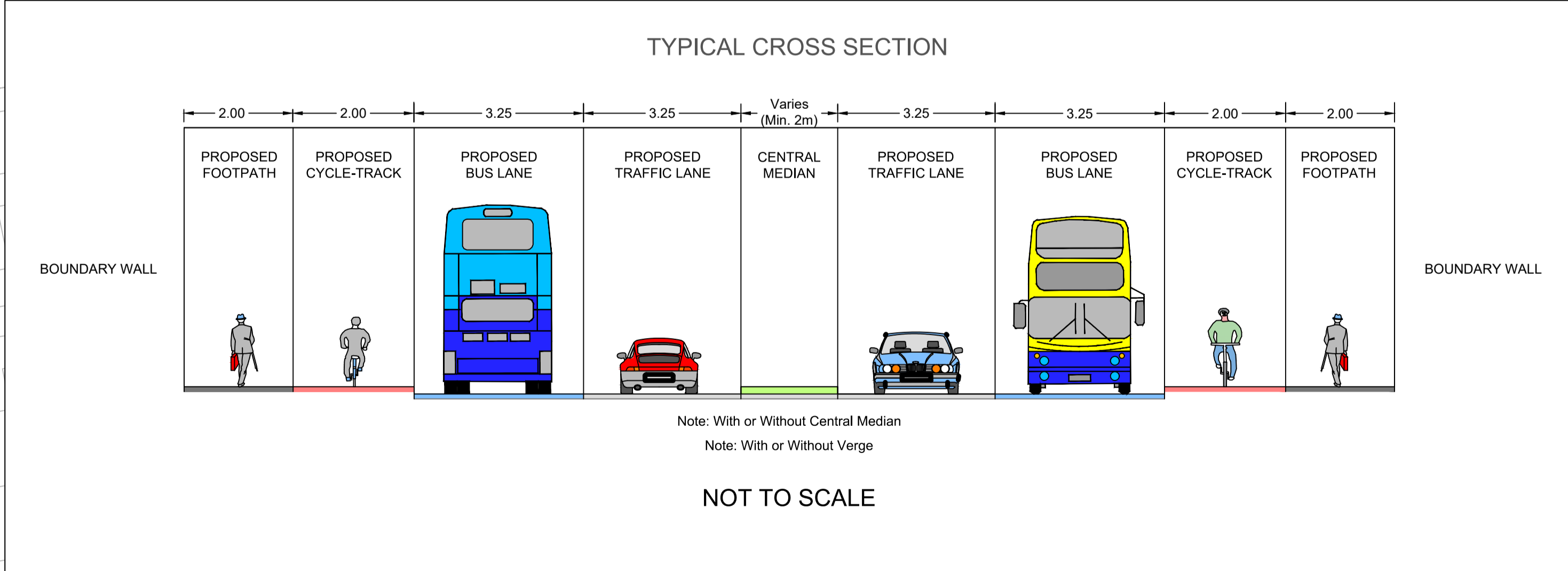
# Clongriffin to City Centre CBC

## Sheet 15 of 28



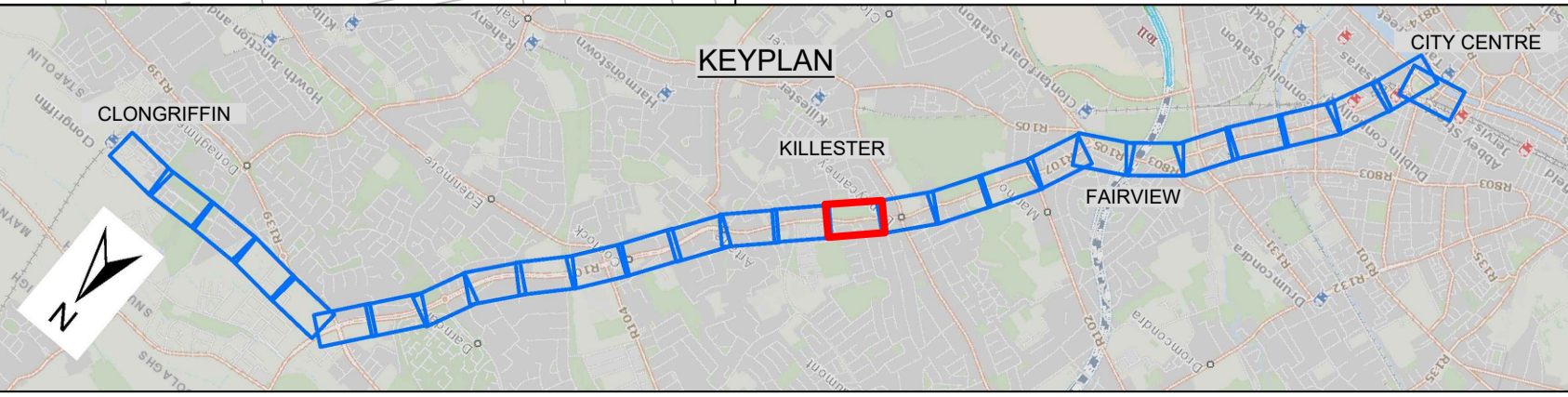
ROAD WIDENING REQUIRED TO PROVIDE SEGREGATED CYCLE LANES

LANE WIDTHS HAVE BEEN REDUCED HERE TO MINIMISE LAND TAKE FROM GARDENS



**LEGEND**

Bus Lane	Carriageway	Possible Land Acquisition
Cycle Lane	Footpath	Existing Boundary
Shared Surface	Bus Stop	



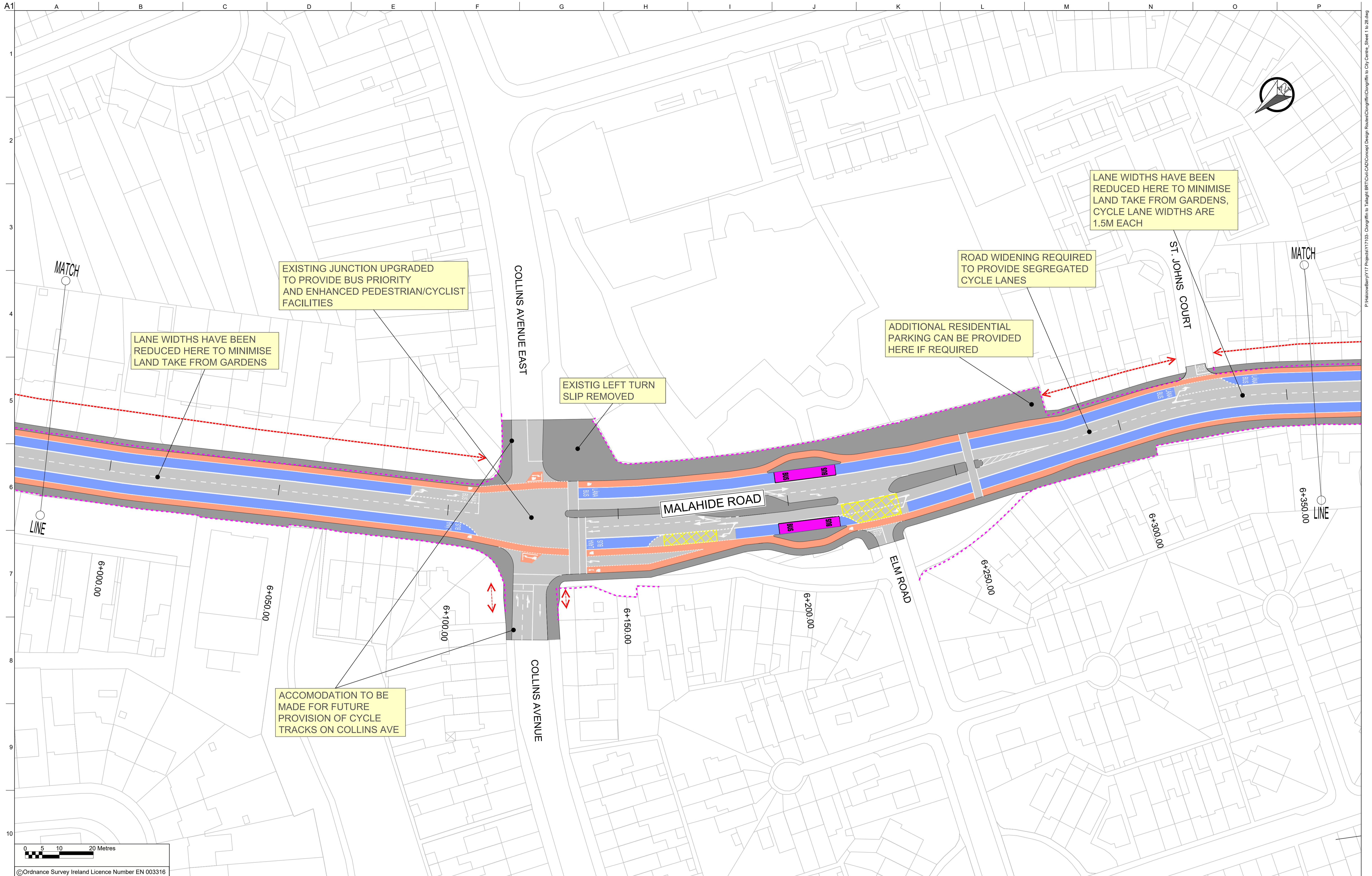
# Clongriffin to City Centre CBC

## Sheet 16 of 28

Do not scale

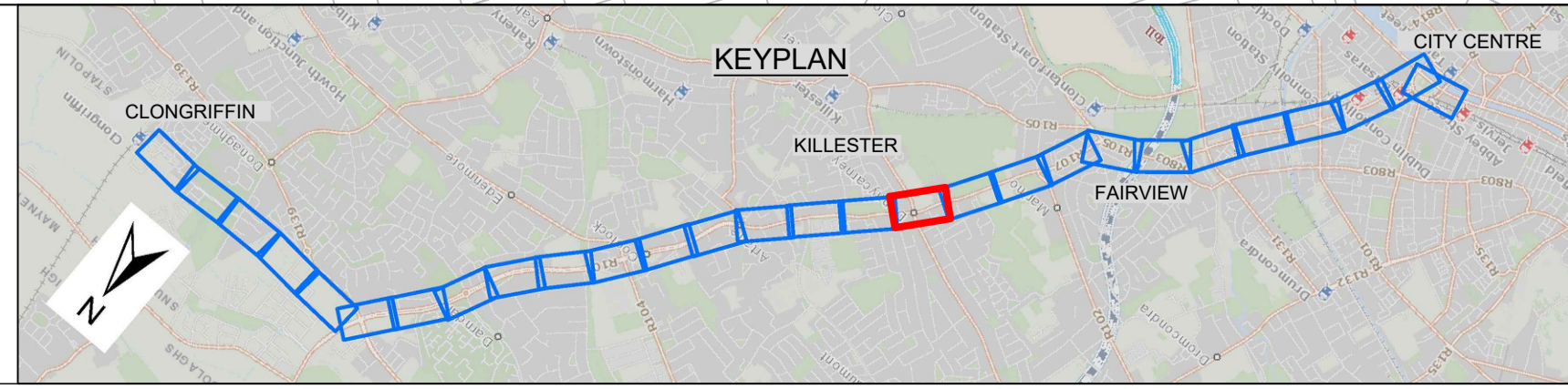
P:\Hicrow\Bany17 Projects\Y1703 - Clongriffin to Tallaght BRT\Civil\CAD\Concept Design\Routes\Clongriffin to City Centre\_Sheet 1 to 28.dwg





© Ordnance Survey Ireland Licence Number EN 003316

LEGEND			
	Bus Lane		Possible Land Acquisition
	Cycle Lane		Existing Boundary
	Shared Surface		Carriageway
	Bus Stop		Footpath

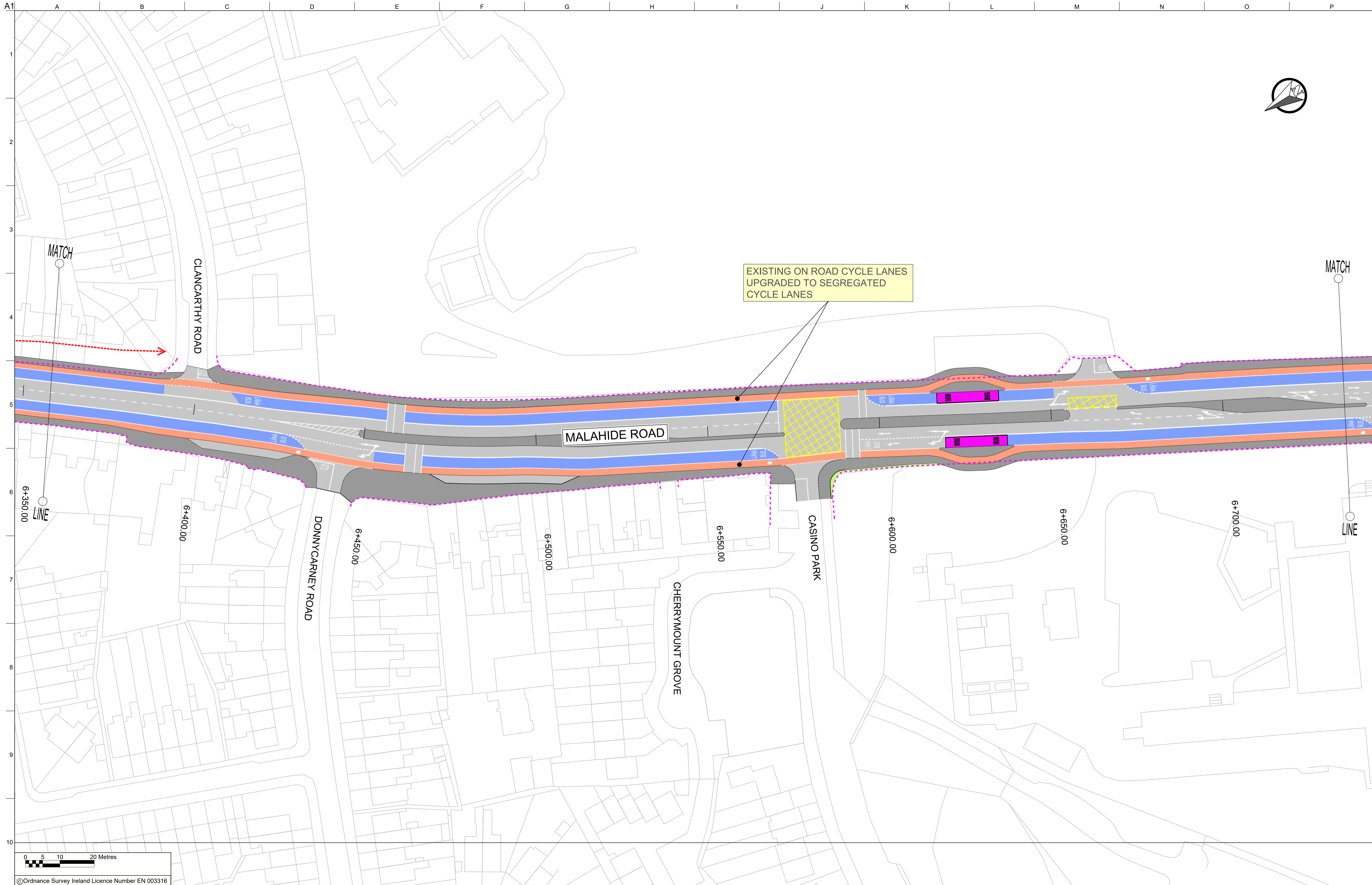


# Clongriffin to City Centre CBC

## Sheet 17 of 28

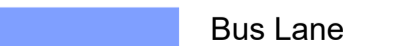





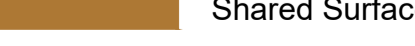

Do not scale

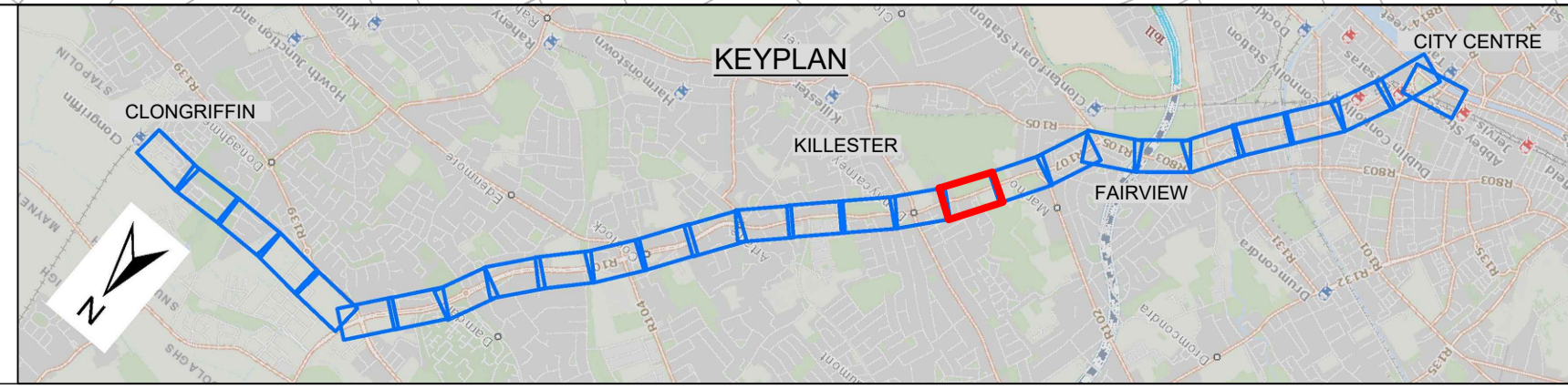
P:\Hawthorn\1717 Projects\171703 - Clongriffin to Tallaght BRT\Civil\CAD\Concept Design Routes\Congriffin to City Centre\_Sheet 1 to 28.dwg



© Ordnance Survey Ireland Licence Number EN 003316

**LEGEND**

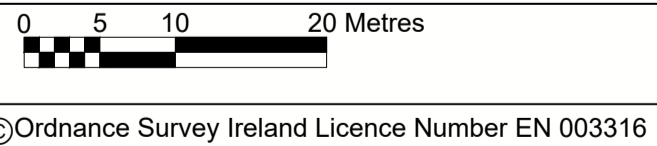
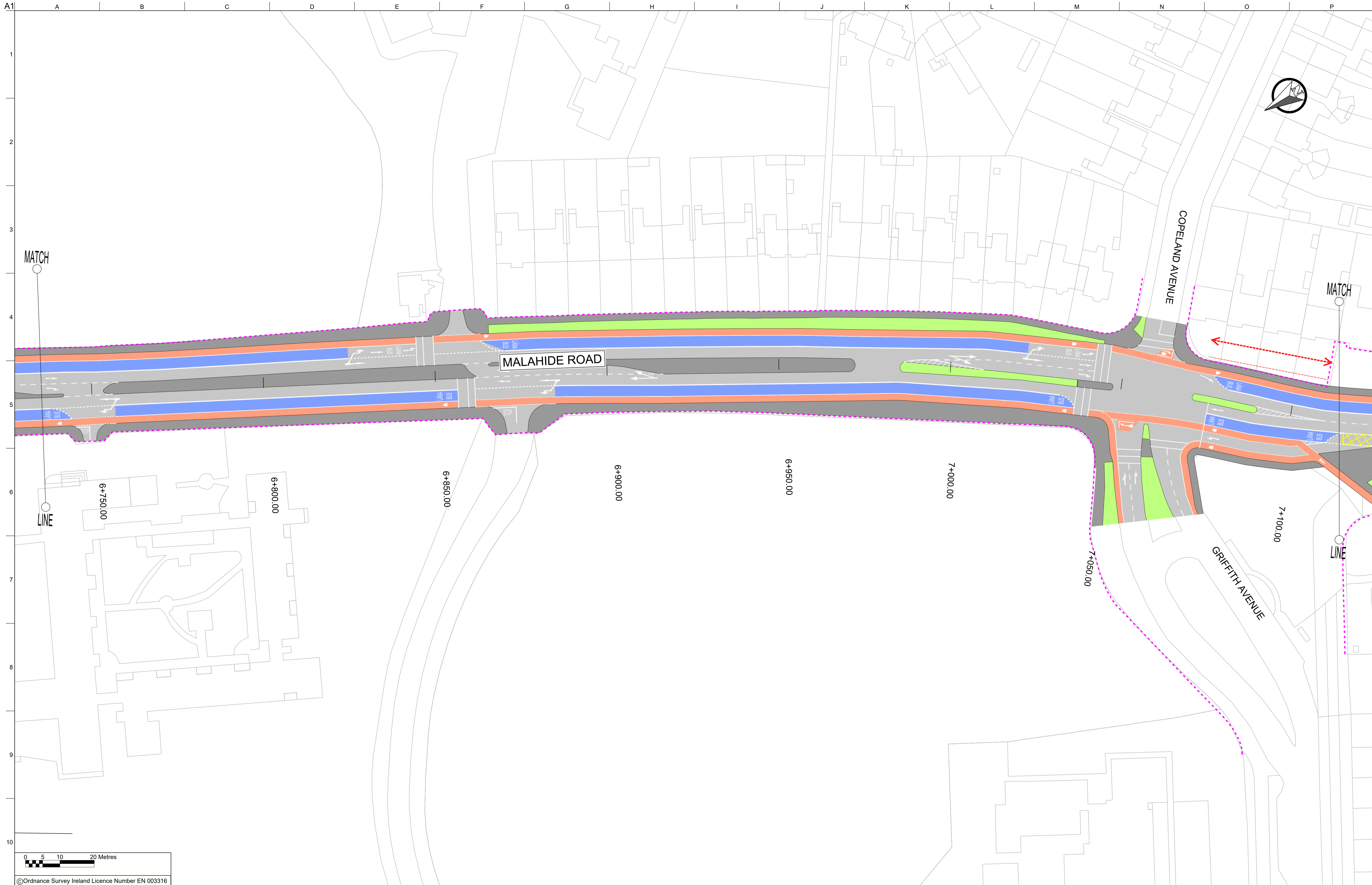
	Bus Lane		Carriageway		Possible Land Acquisition
	Cycle Lane		Footpath		Existing Boundary
	Shared Surface		Bus Stop		



# Clongriffin to City Centre CBC









## Sheet 18 of 28

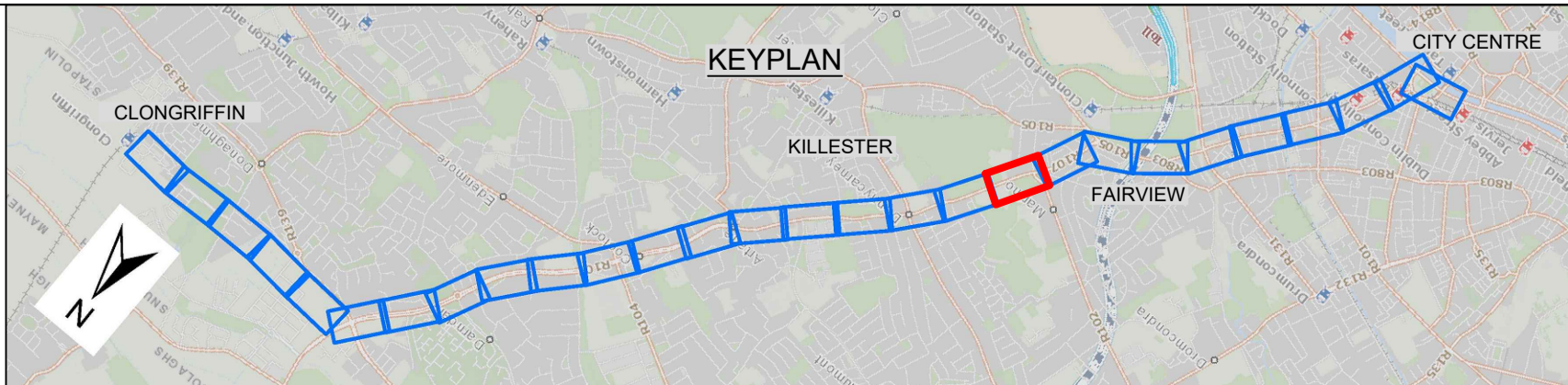
Do not scale



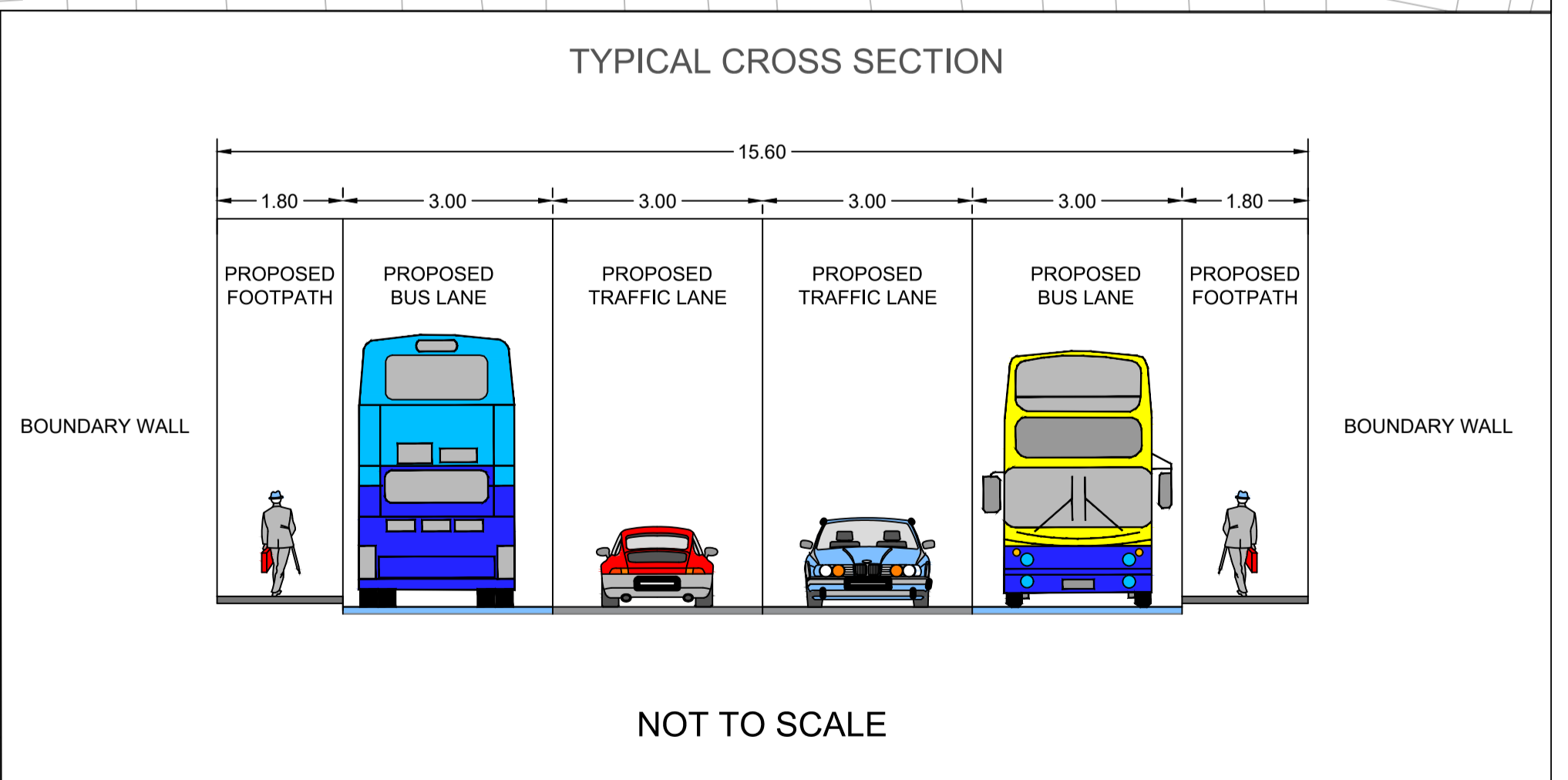
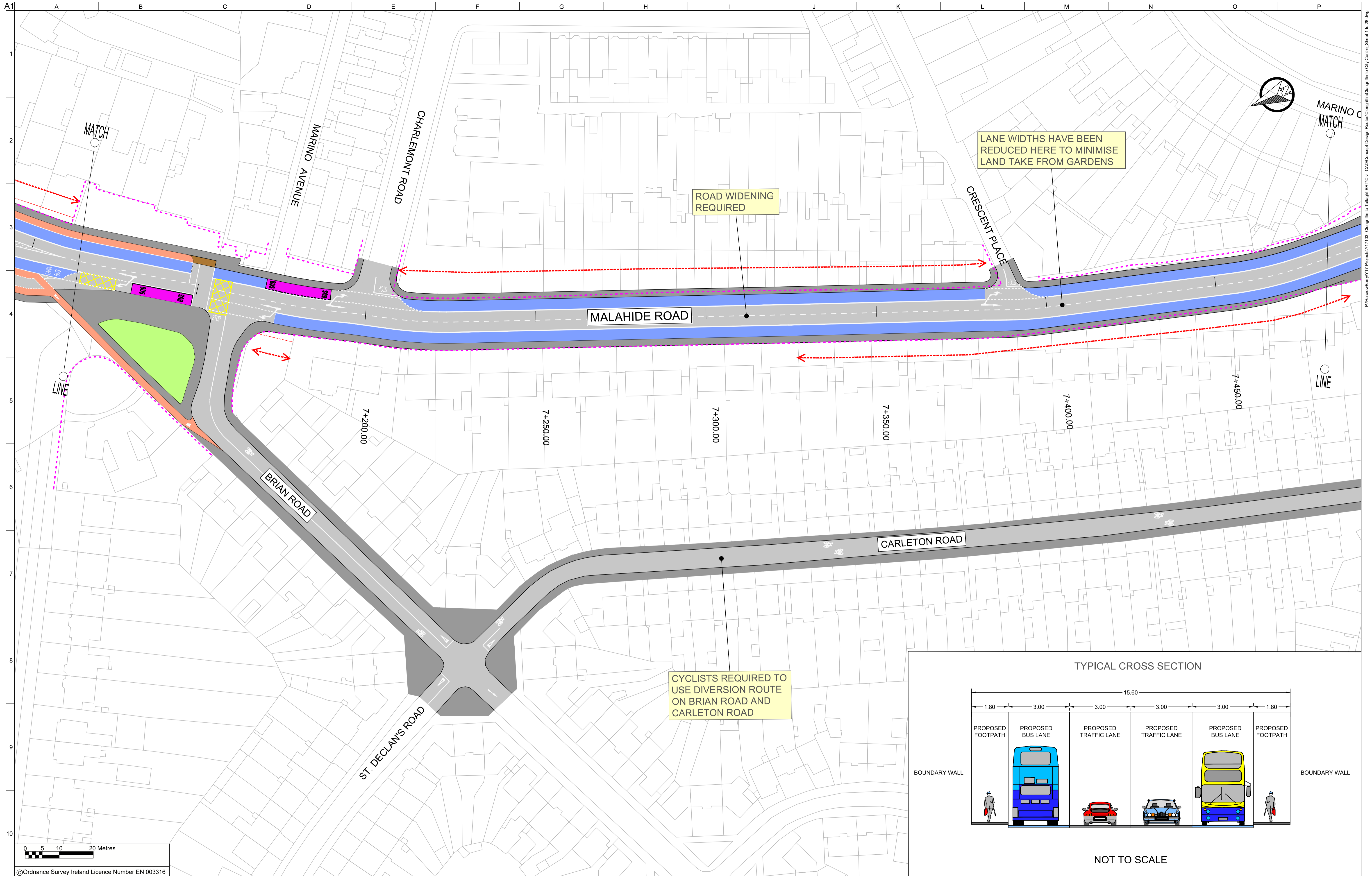
© Ordnance Survey Ireland Licence Number EN 003316

**LEGEND**

- |  |   |   |
|--|---|---|
|  Bus Lane       |  Carriageway |  Possible Land Acquisition |
|  Cycle Lane     |  Footpath    |  Existing Boundary         |
|  Shared Surface |  Bus Stop    |   |

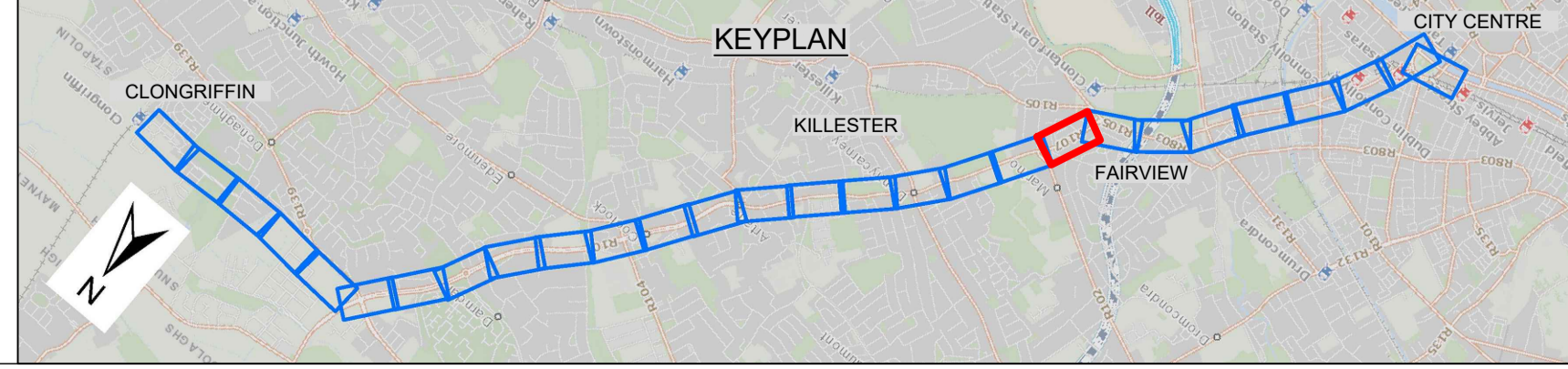


**Clongriffin to City Centre CBC  
Sheet 19 of 28**



**LEGEND**

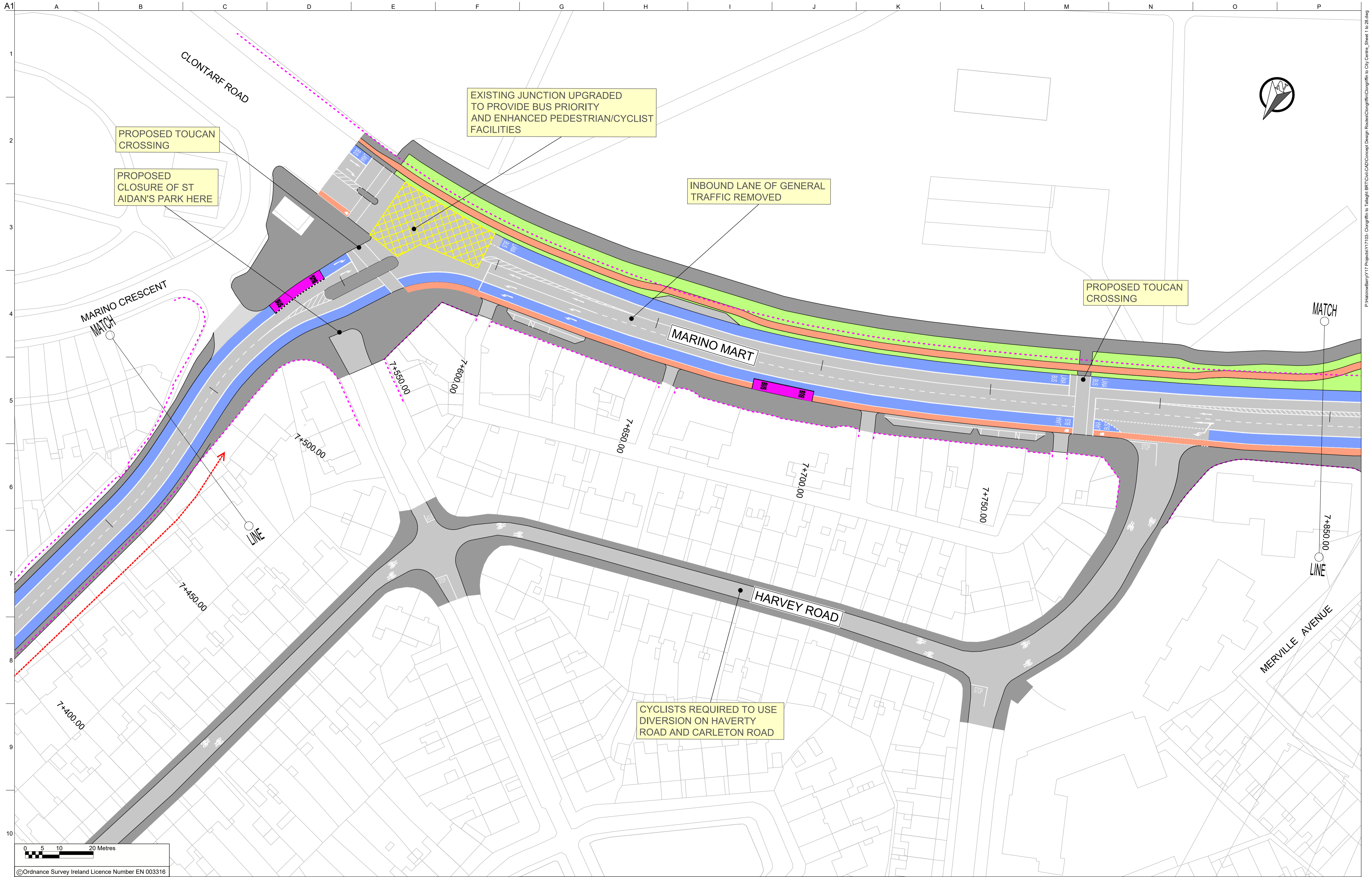
	Bus Lane		Carriageway		Possible Land Acquisition
	Cycle Lane		Footpath		Existing Boundary
	Shared Surface		Bus Stop		



**Clongriffin to City Centre CBC**  
**Sheet 20 of 28**









Do not scale

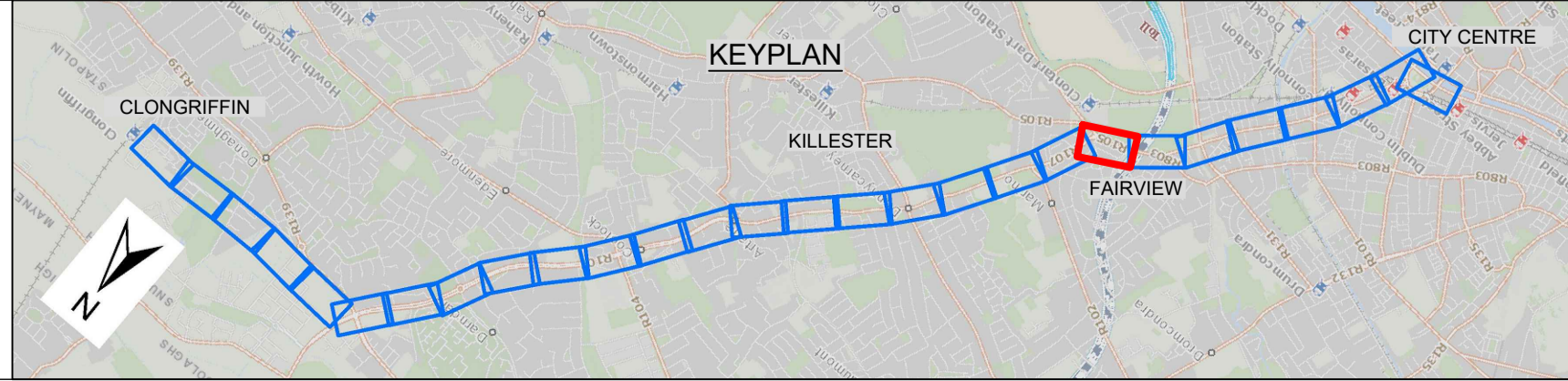
P:\Hawthorn\17 Projects\17103 - Clongriffin to Tallagh BRT\Civil\CAD\Concept Design\Congriffin to City Centre\_Sheet 1 to 28.dwg



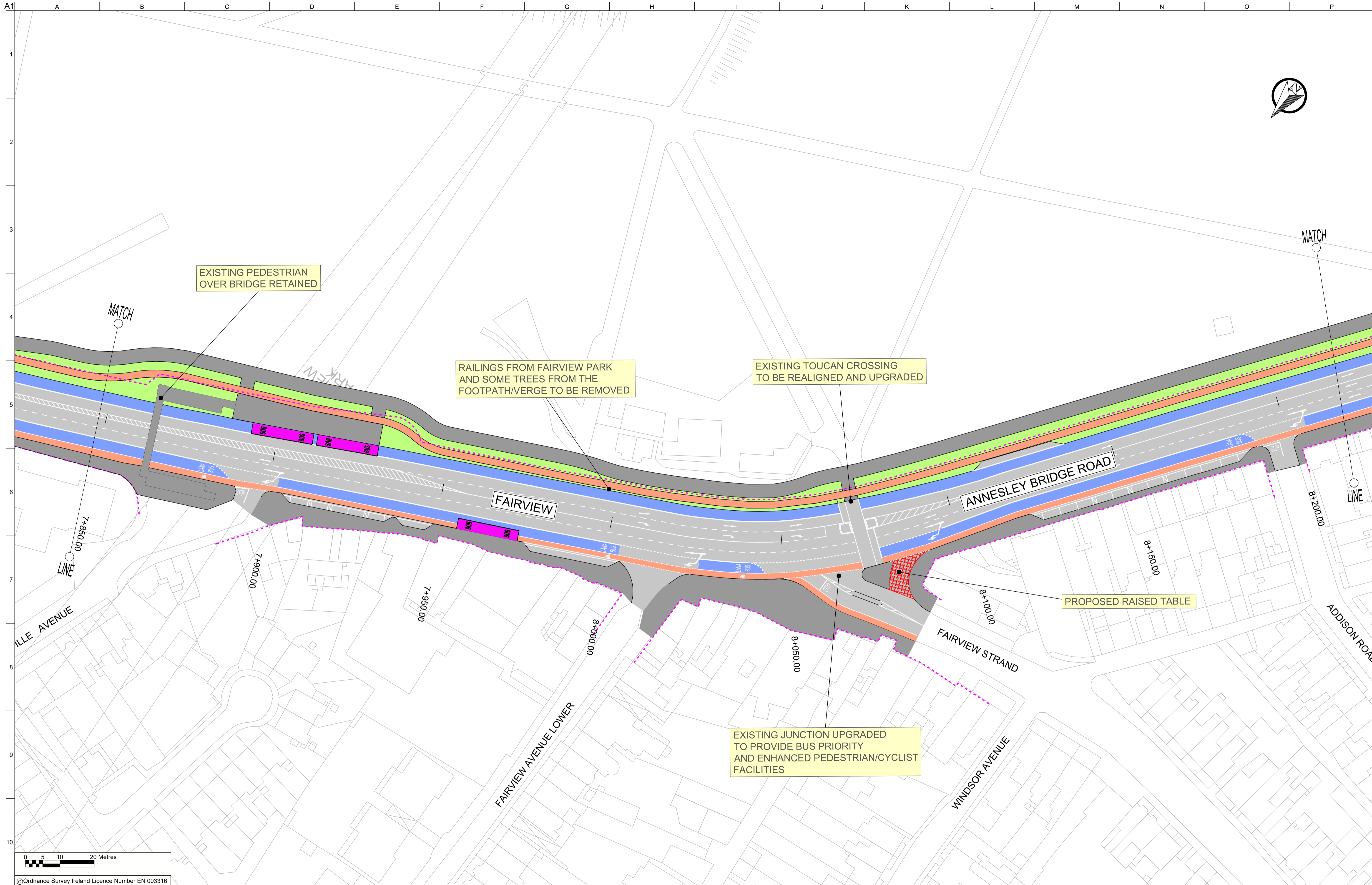
0 5 10 20 Metres  
 ©Ordnance Survey Ireland Licence Number EN 003316

**LEGEND**

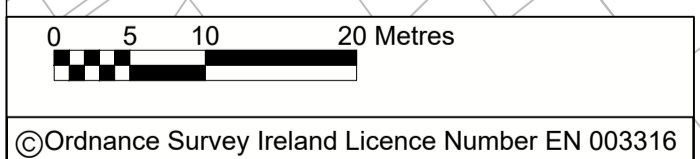
- |  |   |   |
|--|---|---|
|  Bus Lane       |  Carriageway |  Possible Land Acquisition |
|  Cycle Lane     |  Footpath    |  Existing Boundary         |
|  Shared Surface |  Bus Stop    |   |



**Clongriffin to City Centre CBC  
 Sheet 21 of 28**

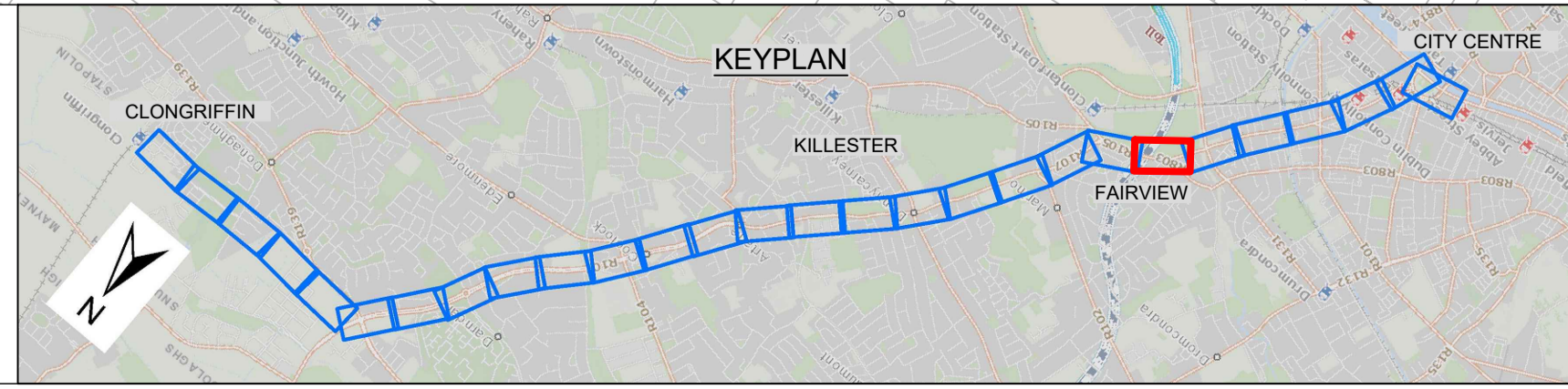


P:\Hicrow\Bany177 Projects\Y17103 - Clongriffin to Tallaght BRT\Civil\CAD\Concept Design\Routes\Clongriffin to City Centre\_Sheet 1 to 28.dwg

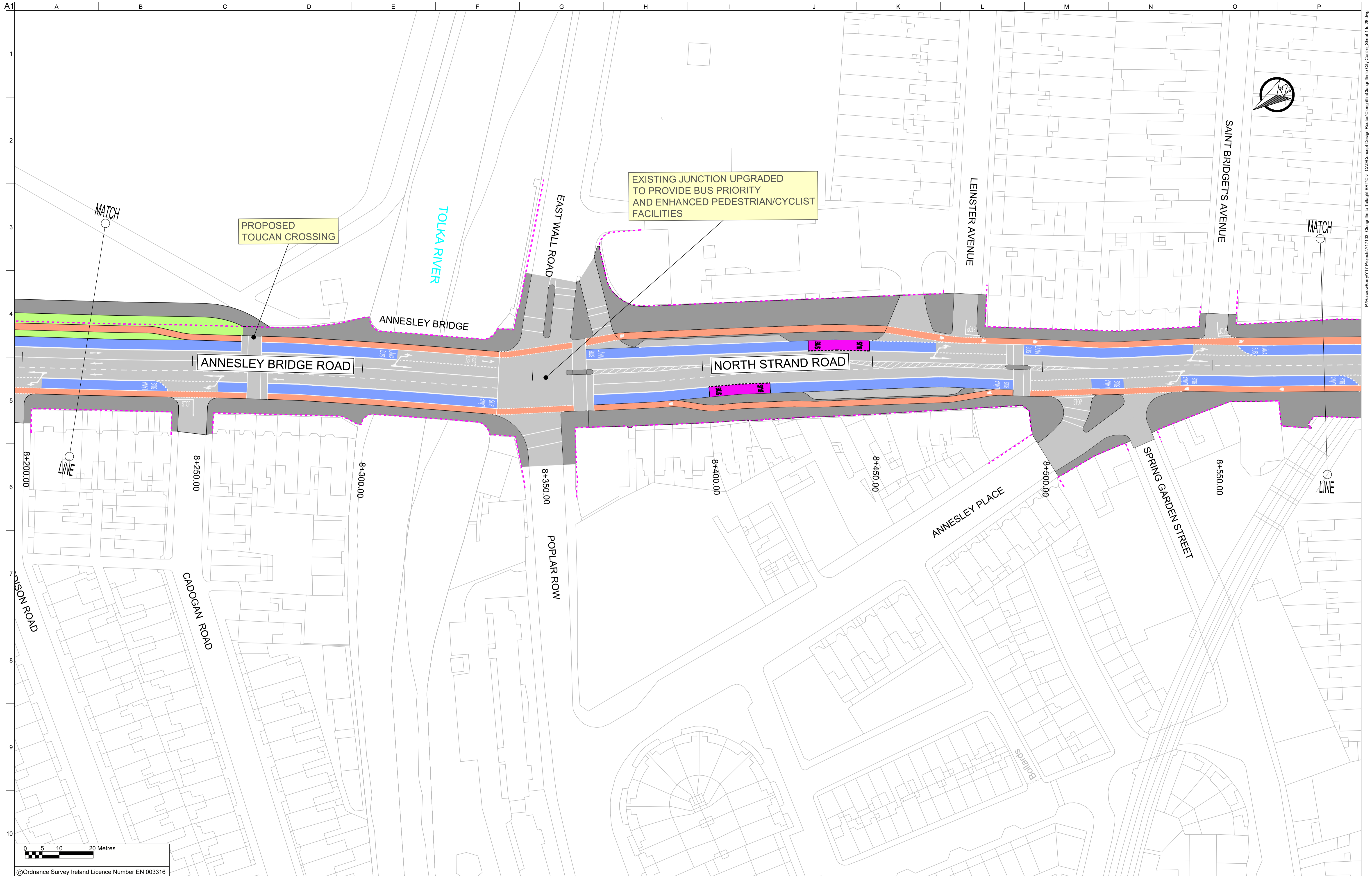


© Ordnance Survey Ireland Licence Number EN 003316

LEGEND			
	Bus Lane		Possible Land Acquisition
	Cycle Lane		Existing Boundary
	Shared Surface		Carriageway
	Bus Stop		Footpath

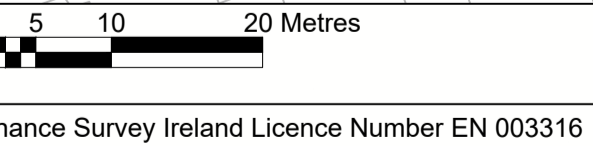


## Clongriffin to City Centre CBC Sheet 22 of 28



EXISTING JUNCTION UPGRADED TO PROVIDE BUS PRIORITY AND ENHANCED PEDESTRIAN/CYCLIST FACILITIES

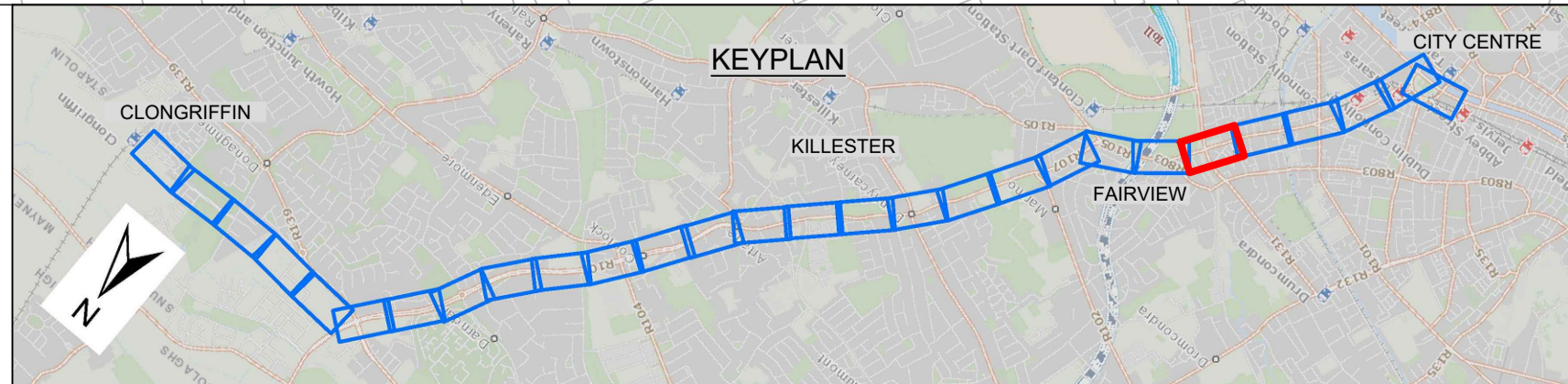
PROPOSED TOUCAN CROSSING



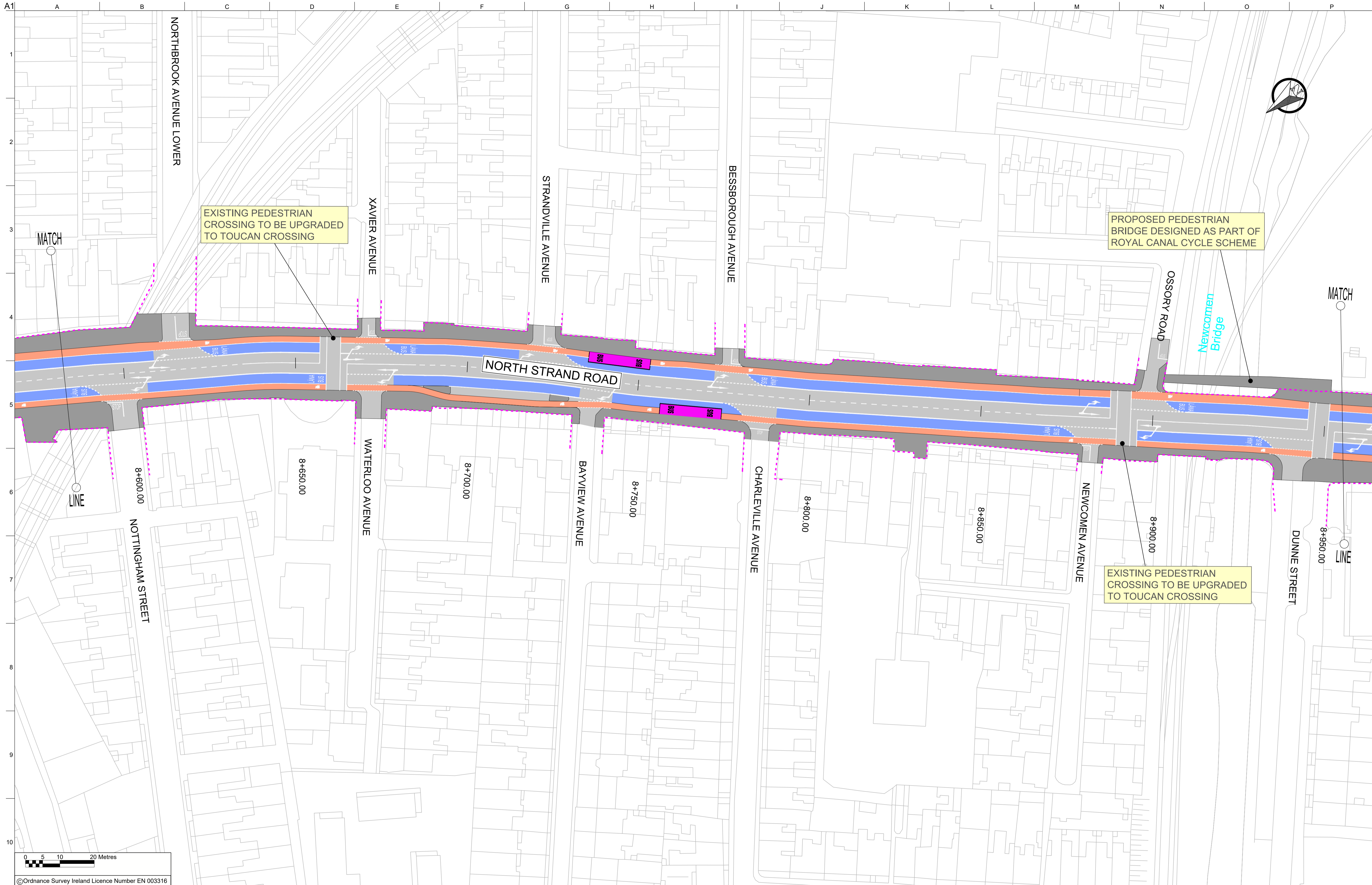
©Ordnance Survey Ireland Licence Number EN 003316

**LEGEND**

- Bus Lane
- Cycle Lane
- Shared Surface
- Carriageway
- Footpath
- Possible Land Acquisition
- Existing Boundary
- Bus Stop



**Clongriffin to City Centre CBC  
Sheet 23 of 28**



EXISTING PEDESTRIAN CROSSING TO BE UPGRADED TO TOUCAN CROSSING

PROPOSED PEDESTRIAN BRIDGE DESIGNED AS PART OF ROYAL CANAL CYCLE SCHEME

EXISTING PEDESTRIAN CROSSING TO BE UPGRADED TO TOUCAN CROSSING

Newcomen Bridge

MATCH

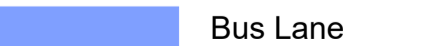

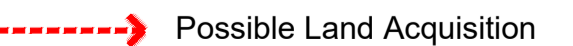


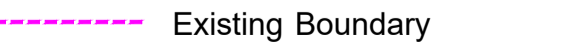
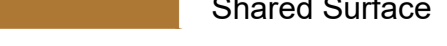
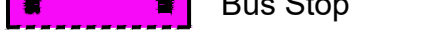
MATCH

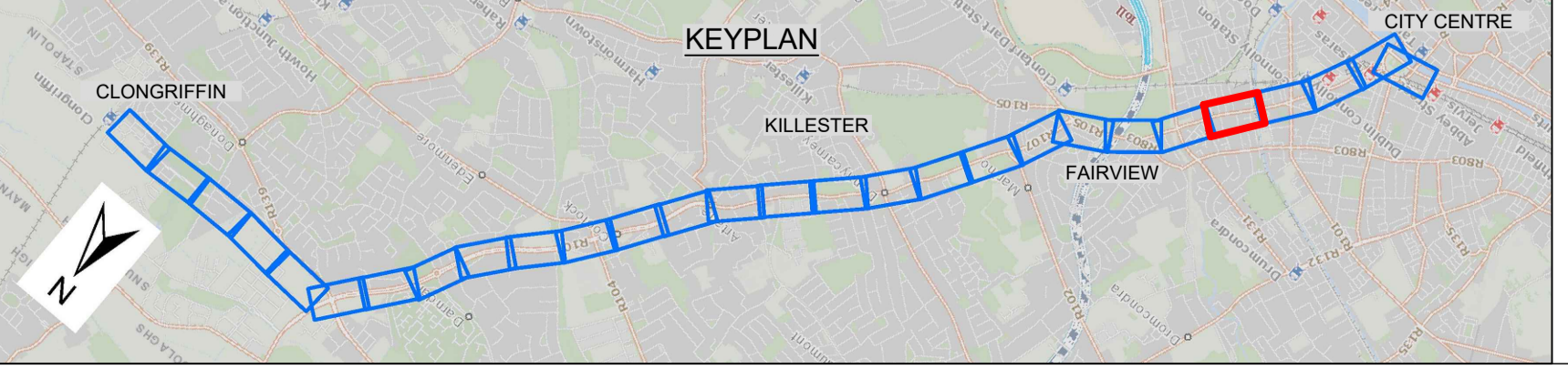
LINE

LINE



**LEGEND**

	Bus Lane		Carriageway		Possible Land Acquisition
	Cycle Lane		Footpath		Existing Boundary
	Shared Surface		Bus Stop		

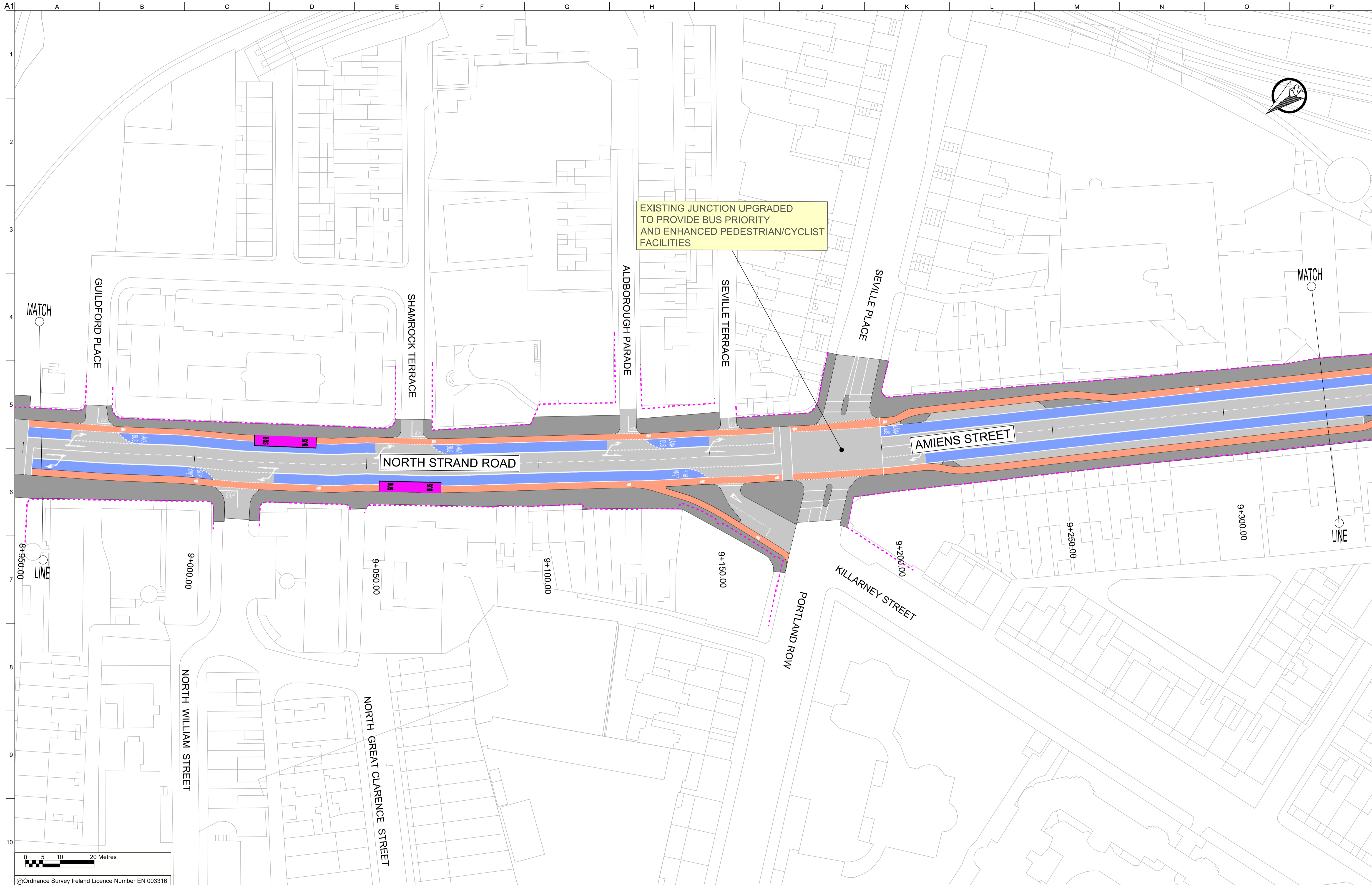


**Clongriffin to City Centre CBC**  
Sheet 24 of 28

Do not scale

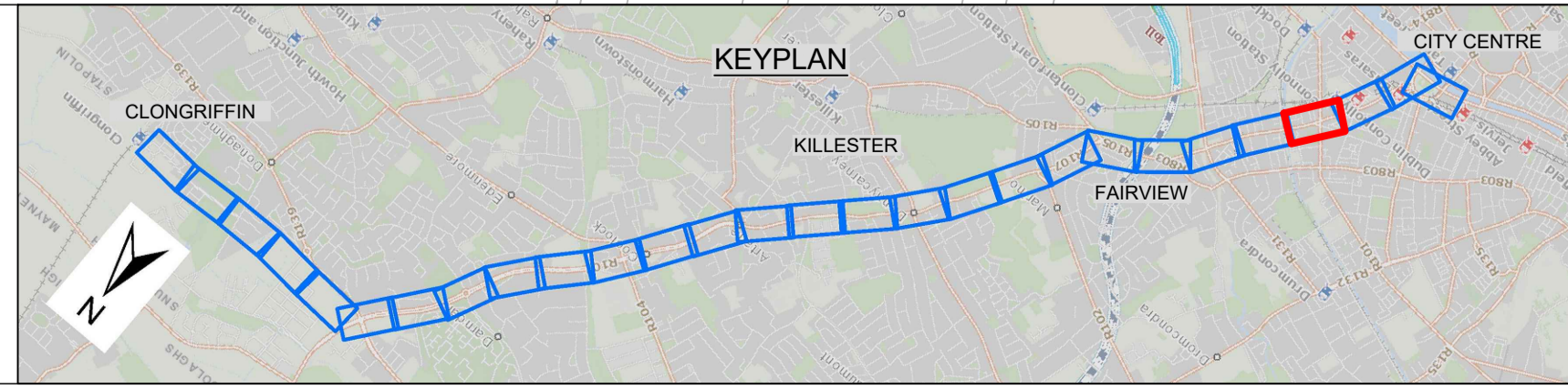
P:\Hawthorn\1717 Projects\171703 - Clongriffin to Tallaght BRT\Civil\CAD\Concept Design Routes\Clongriffin to City Centre\_Sheet 1 to 28.dwg



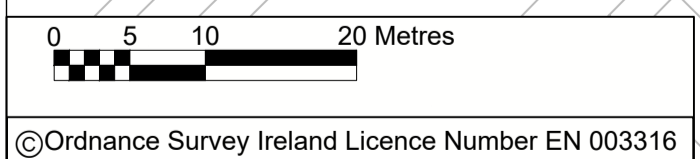
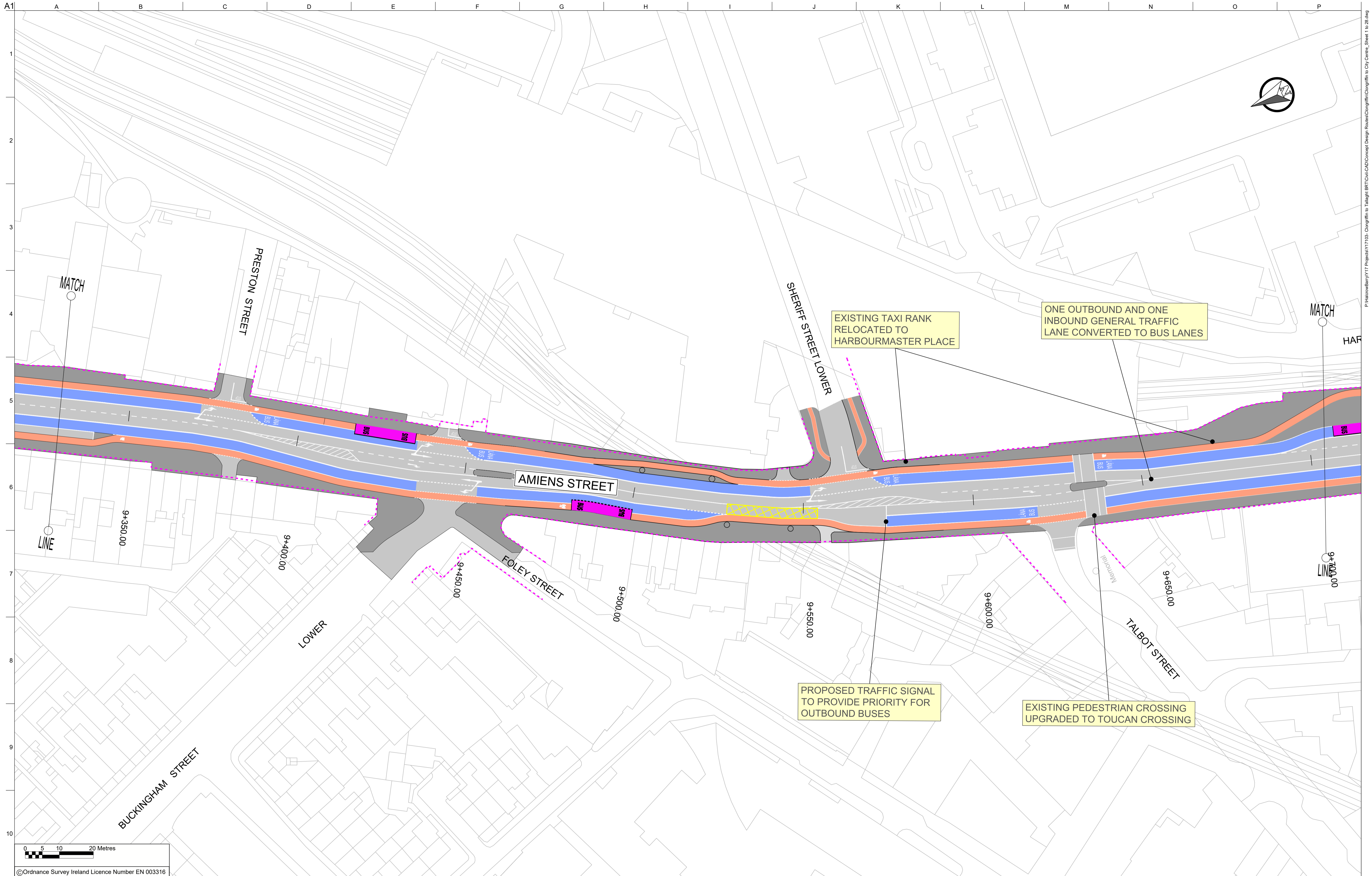


**LEGEND**

	Bus Lane		Carriageway		Possible Land Acquisition
	Cycle Lane		Footpath		Existing Boundary
	Shared Surface		Bus Stop		











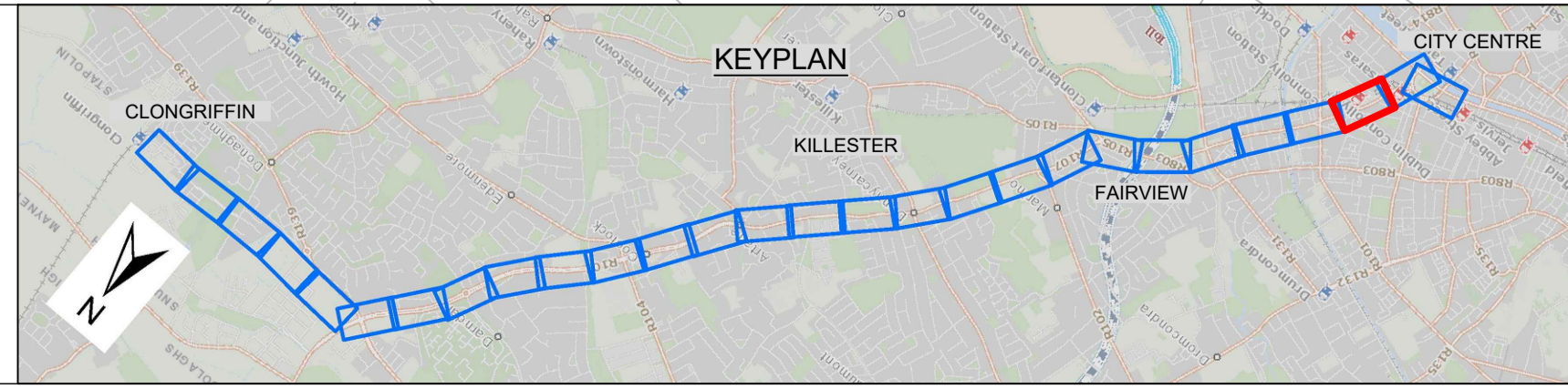
**Clongriffin to City Centre CBC**  
**Sheet 25 of 28**



© Ordnance Survey Ireland Licence Number EN 003316

**LEGEND**

	Bus Lane		Carriageway		Possible Land Acquisition
	Cycle Lane		Footpath		Existing Boundary
	Shared Surface		Bus Stop		

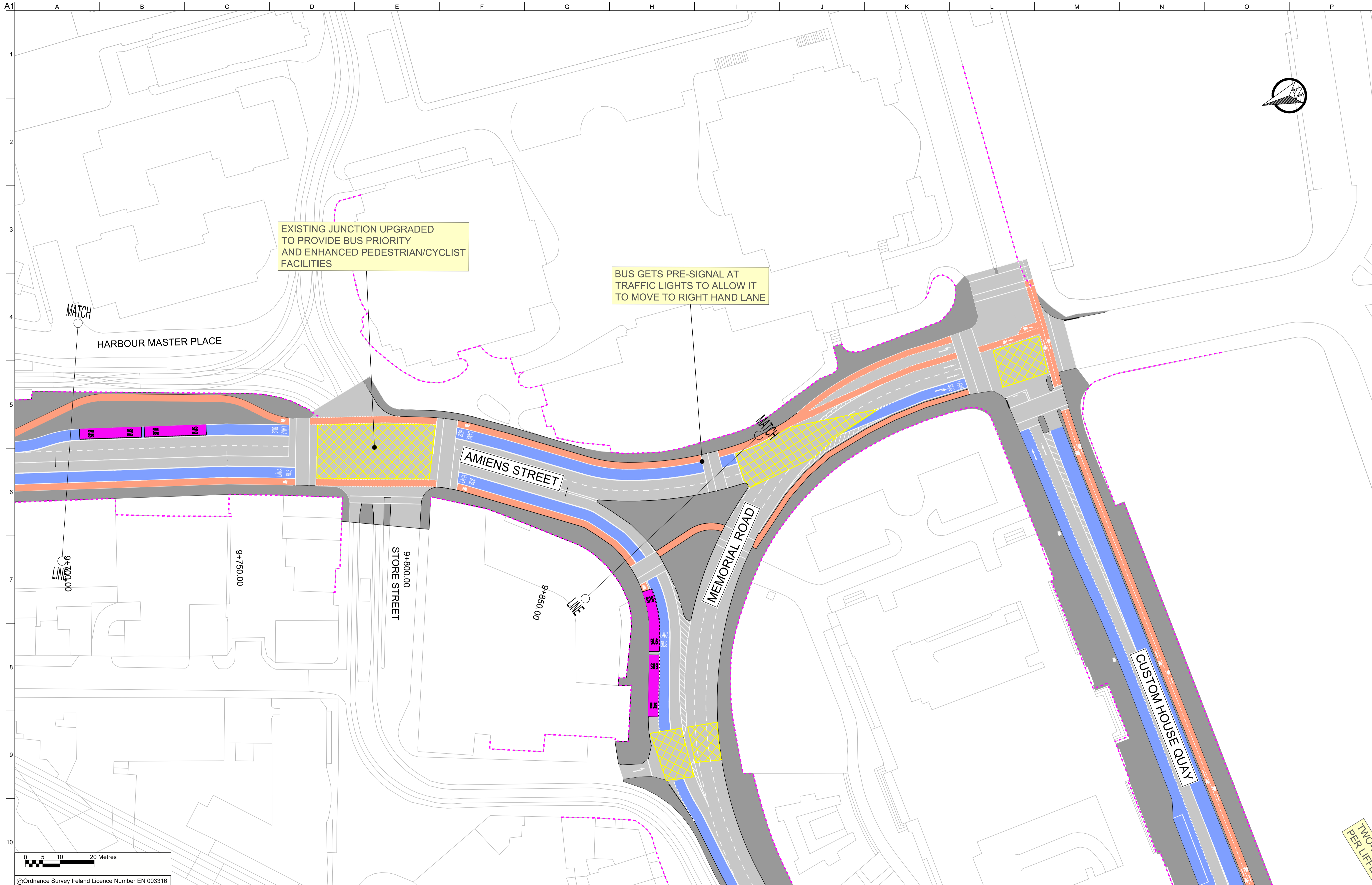


# Clongriffin to City Centre CBC

## Sheet 26 of 28

Do not scale

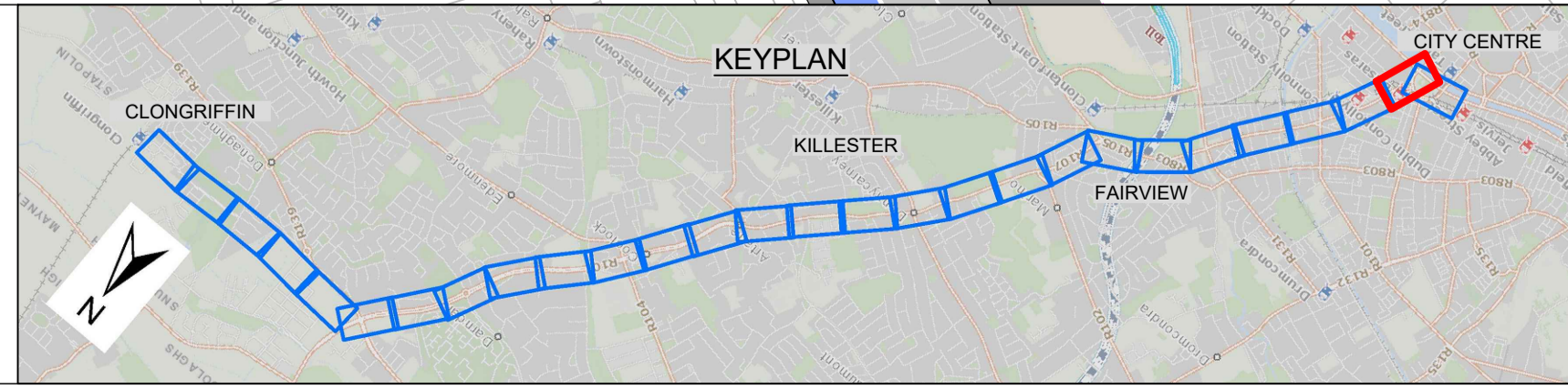
P:\Harcrow\Bany\17 Projects\17103 - Congriffin to Tallagh BRT\Civil\CAD\Concept Design Routes\Congriffin to City Centre\_Sheet 1 to 28.dwg



© Ordnance Survey Ireland Licence Number EN 003316

**LEGEND**

	Bus Lane		Carriageway		Possible Land Acquisition
	Cycle Lane		Footpath		Existing Boundary
	Shared Surface		Bus Stop		

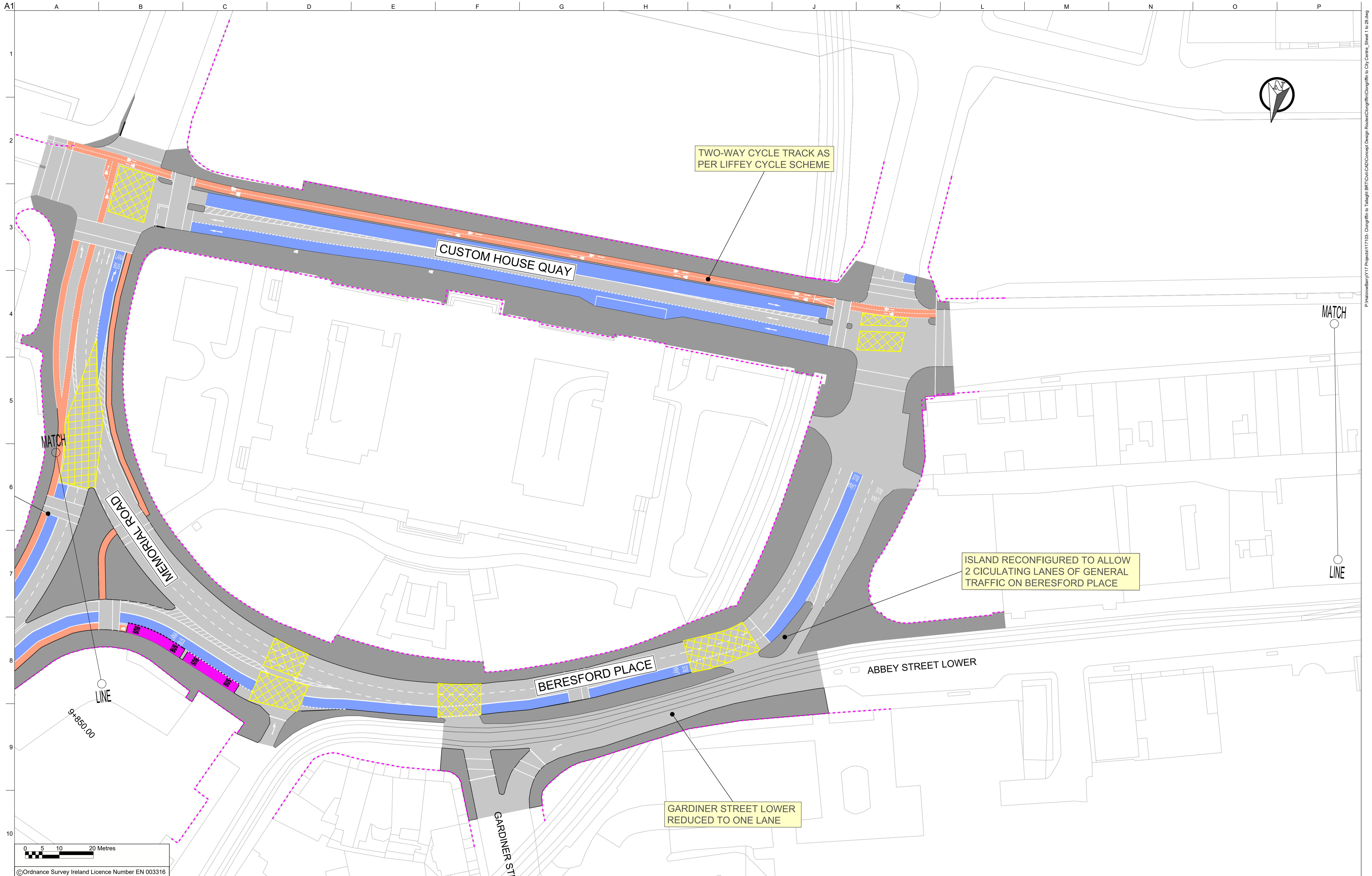


**Clongriffin to City Centre CBC**  
**Sheet 27 of 28**

TWO  
PER LIFE

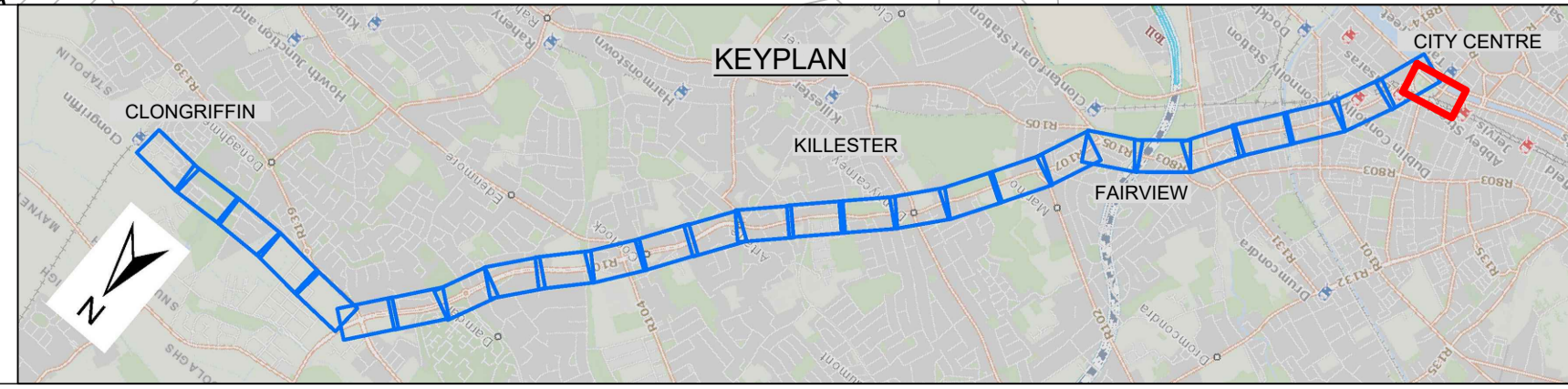
Do not scale

P:\Harcrow\BMT\Projects\Y17103 - Congriffin to Tallaght BRT\Civil\CAD\Concept Design Routes\Congriffin to City Centre\_Sheet 1 to 28.dwg



**LEGEND**

	Bus Lane		Carriageway		Possible Land Acquisition
	Cycle Lane		Footpath		Existing Boundary
	Shared Surface		Bus Stop		



**Clongriffin to City Centre CBC**  
**Sheet 28 of 28**