







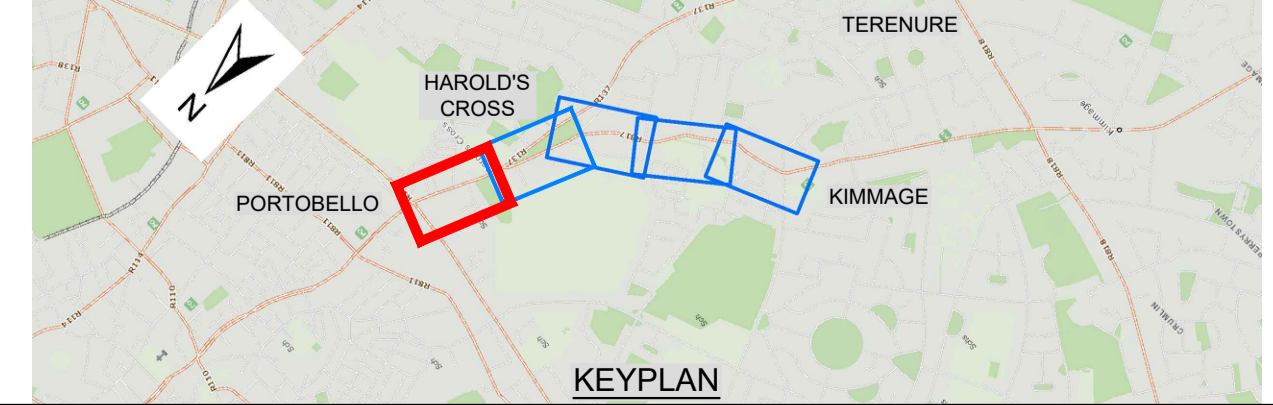


P:\MicroStation\Projects\171105\_Congriffin to Fulllight\BRT\Cbc-CAD\Concept Design\Routes\Kimmage\AlternativeCity Centre to Kimmage\Alternative\_Sheet1 to 5.dwg

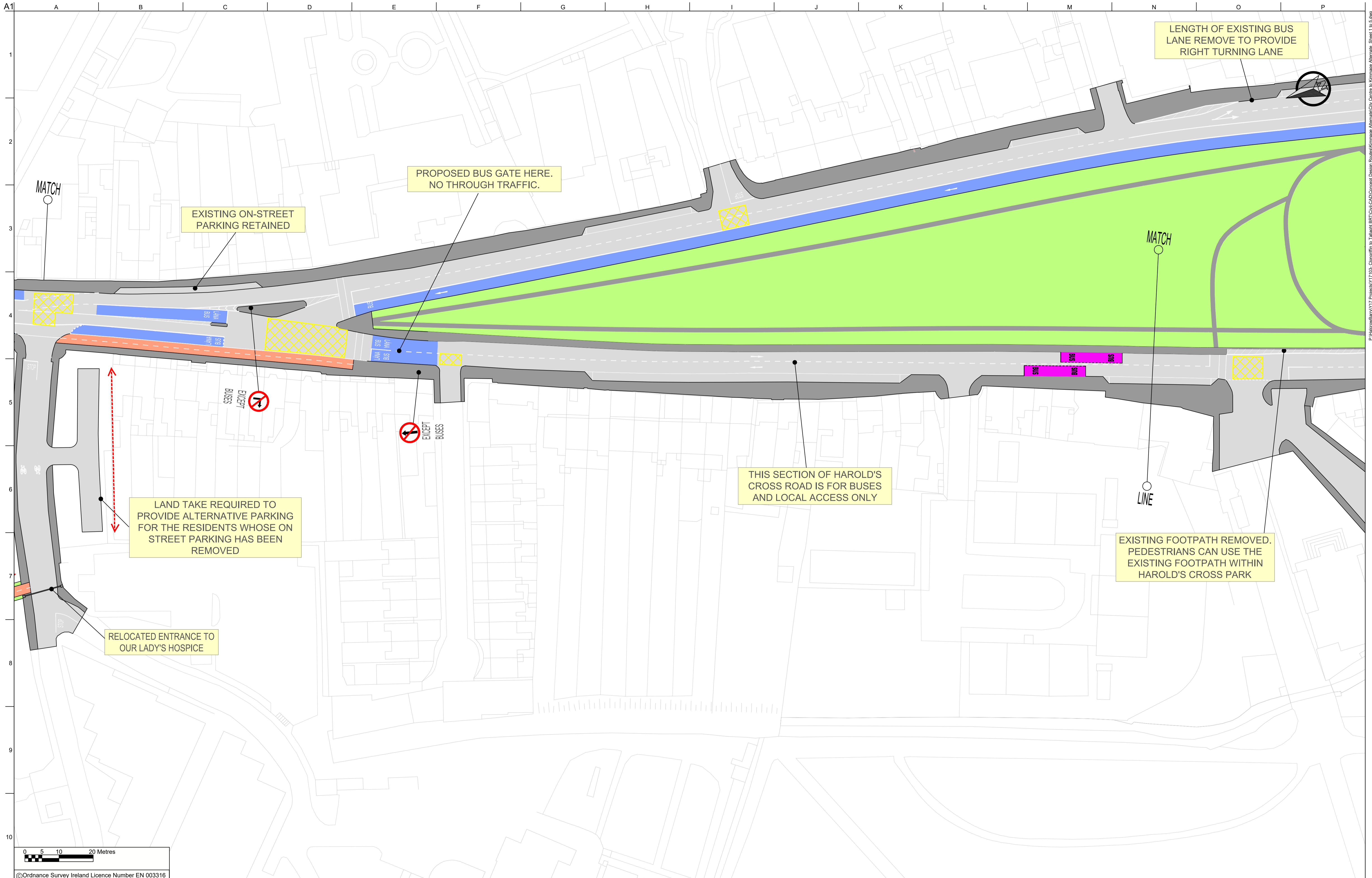
**LEGEND**

	Bus Lane		Carriageway		Possible Land Acquisition
	Cycle Lane		Footpath		Existing Boundary
	Shared Surface		Bus Stop		











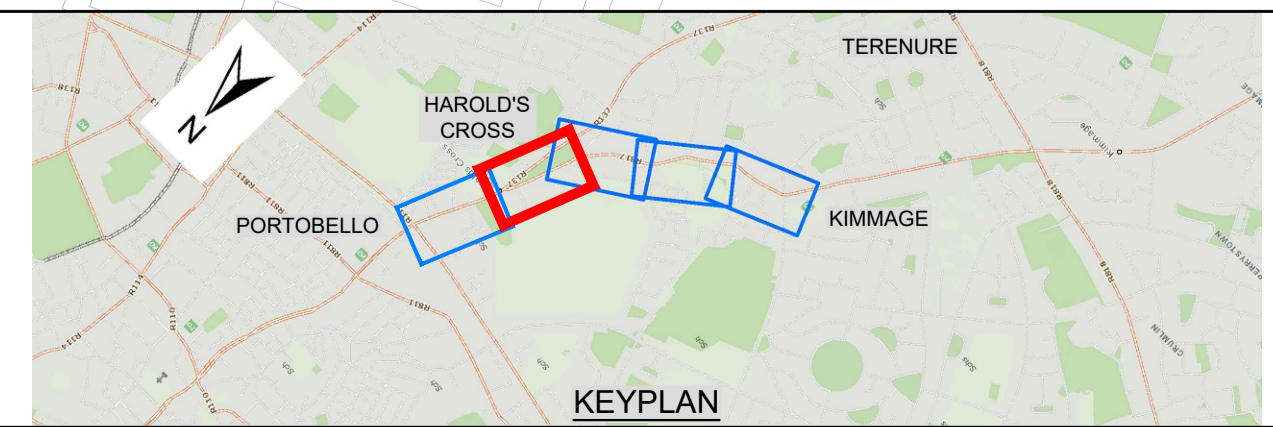
# City Centre to Kimmage CBC Alternative Design at Kimmage Sheet 1 of 5

Do not scale



© Ordnance Survey Ireland Licence Number EN 003316

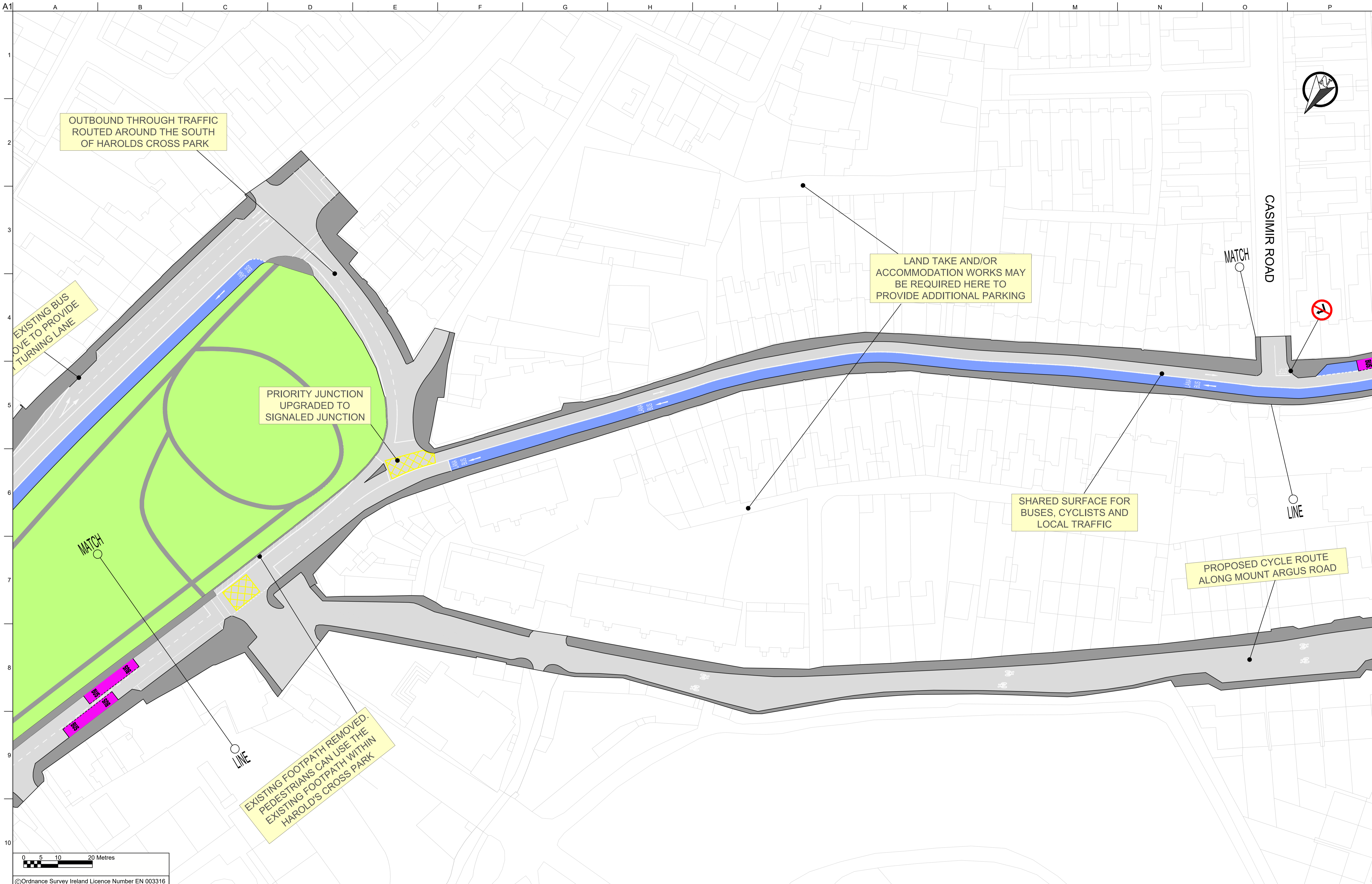
LEGEND		
	Bus Lane	 Possible Land Acquisition
	Cycle Lane	 Existing Boundary
	Shared Surface	
	Carriageway	
	Footpath	
	Bus Stop	



City Centre to Kimmage CBC  
 Alternative Design at Kimmage  
 Sheet 2 of 5

Do not scale

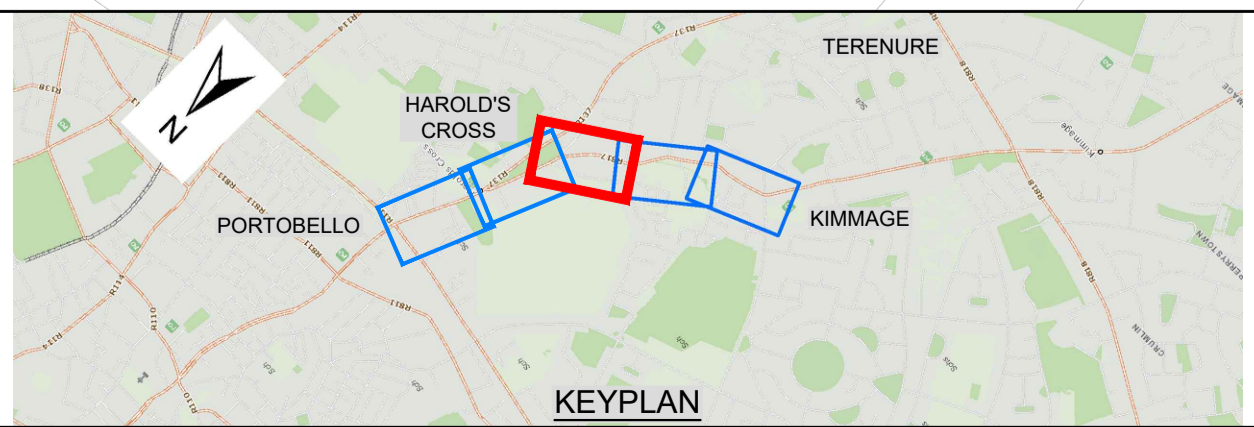
P:\Urban\Barr\1117\Projects\1117105\_Concept\1117105\_Concept Design\Roads\Kimmage\AlternativeCity\_Centre to Kimmage\Alternative\_Sheet 1 to 5.dwg



© Ordnance Survey Ireland Licence Number EN 003316

**LEGEND**

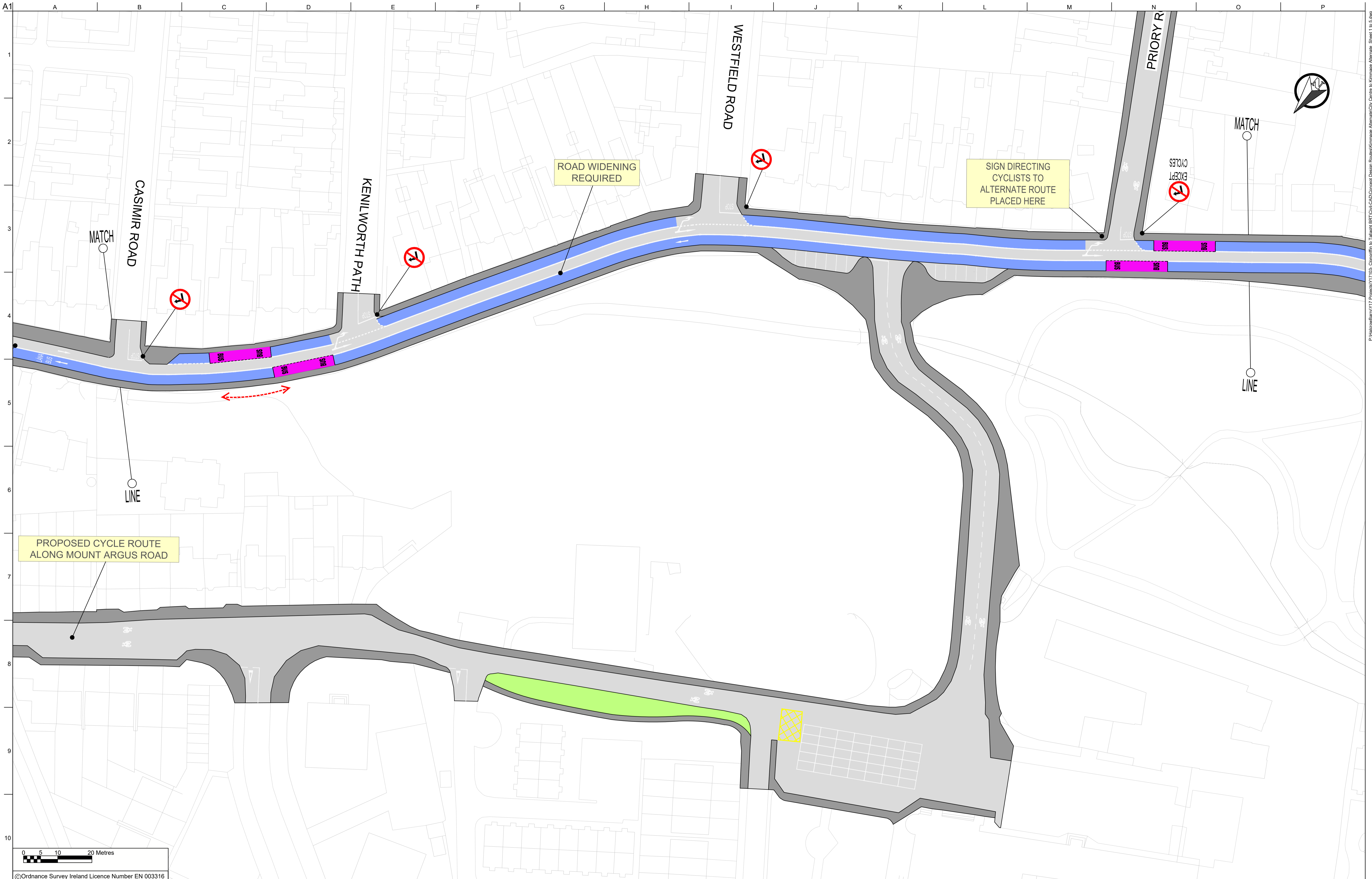
	Bus Lane		Carriageway		Possible Land Acquisition
	Cycle Lane		Footpath		Existing Boundary
	Shared Surface		Bus Stop		











# City Centre to Kimmage CBC Alternative Design at Kimmage Sheet 3 of 5

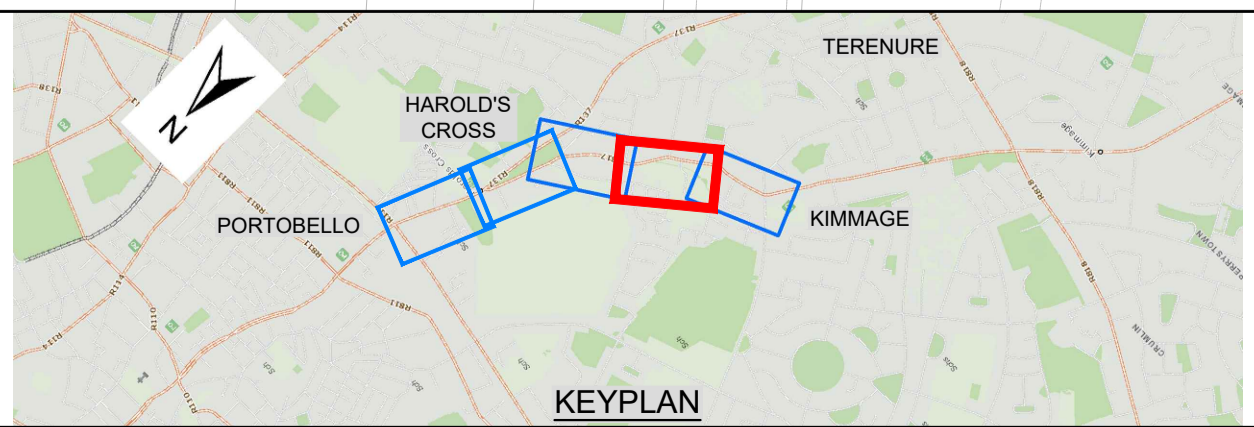
Do not scale

P:\Urban\Barr\1117\Projects\1117105\_Congriffin to Tallaght\BRT\CBC-CAD\Concept Design\Routes\Kimmage\AlternativeCity Centre to Kimmage\Alternative\_Sheet 1 to 5.dwg



© Ordnance Survey Ireland Licence Number EN 003316

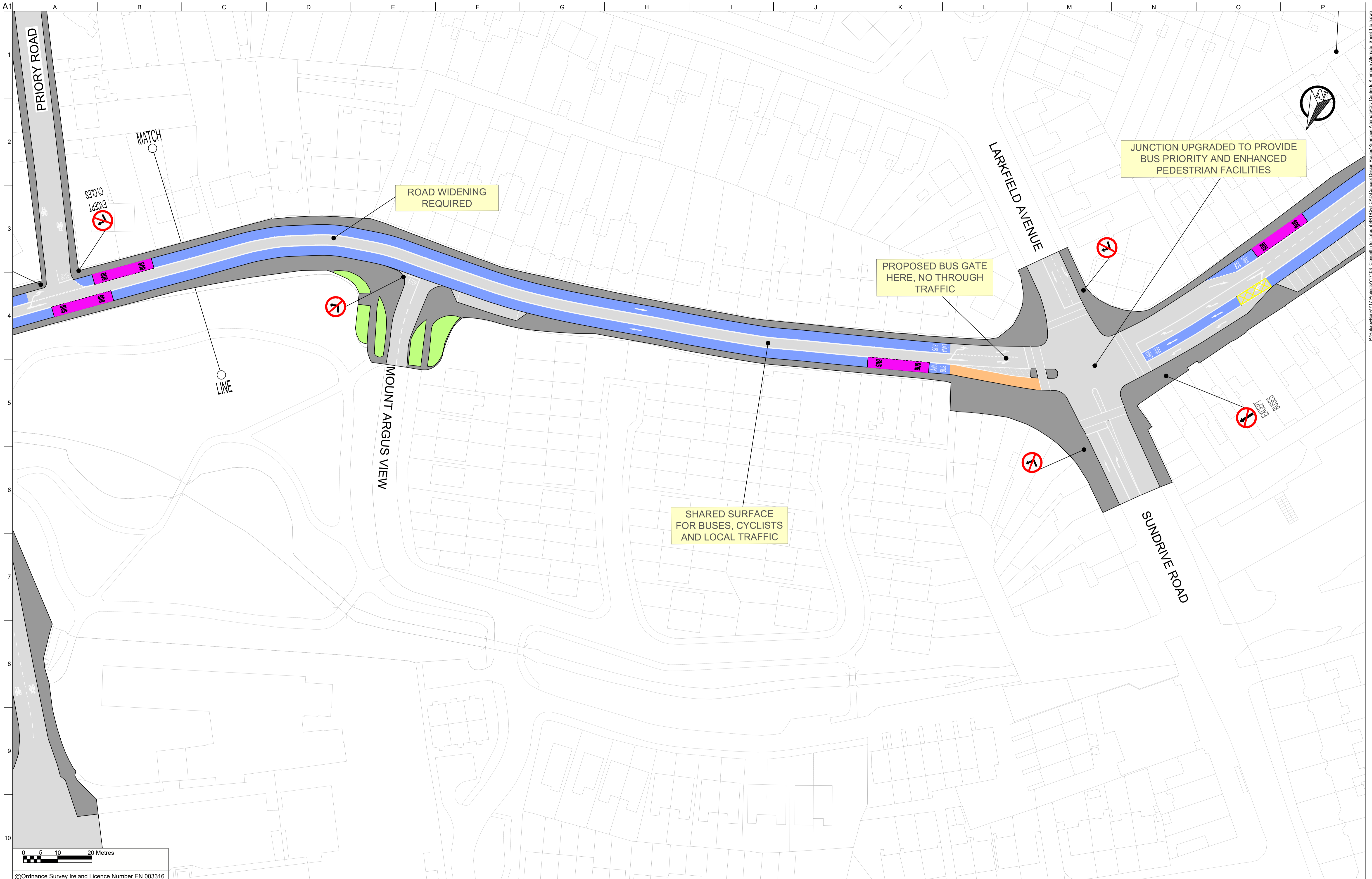
LEGEND		
	Bus Lane	 Possible Land Acquisition
	Cycle Lane	 Existing Boundary
	Shared Surface	
	Carriageway	
	Footpath	
	Bus Stop	











# City Centre to Kimmage CBC Alternative Design at Kimmage Sheet 4 of 5

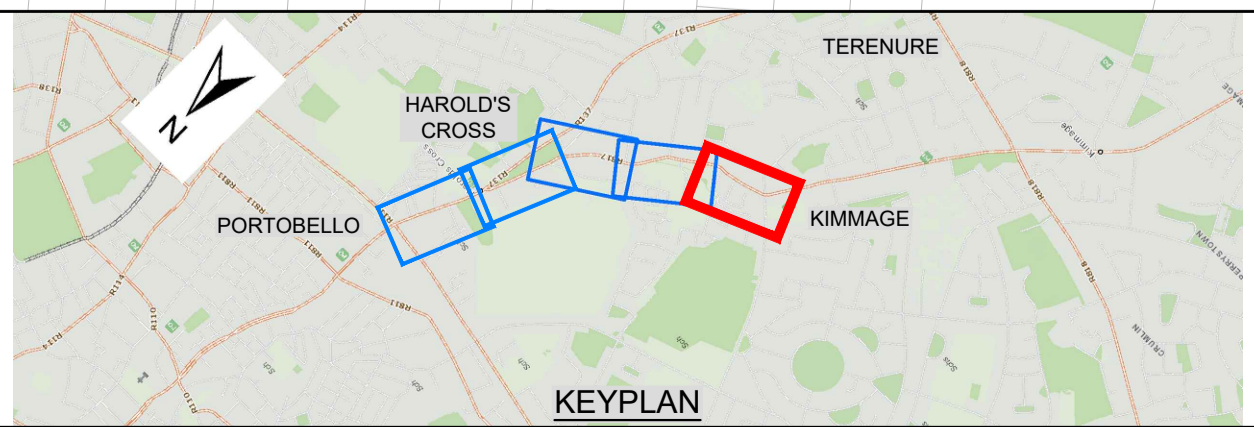
Do not scale

P:\Hydro\Barr\1117\1117105\_Confirm to Full\Light\BRT\CBC\CAD\Concept Design\Routes\Kimmage\AlternativeCity Centre to Kimmage\Alternative\_Sheet 1 to 5.dwg



© Ordnance Survey Ireland Licence Number EN 003316

LEGEND		
	Bus Lane	 Possible Land Acquisition
	Cycle Lane	 Existing Boundary
	Shared Surface	 Carriageway
	Bus Stop	 Footpath



**City Centre to Kimmage CBC  
Alternative Design at Kimmage  
Sheet 5 of 5**

Do not scale

P:\Huron\Bunbury\1171105\_Concept\1171105\_Concept\Roads\Kimmage\AlternativeCity\_Centre\_to\_Kimmage\Alternative\_Sheet1\_to\_5.dwg