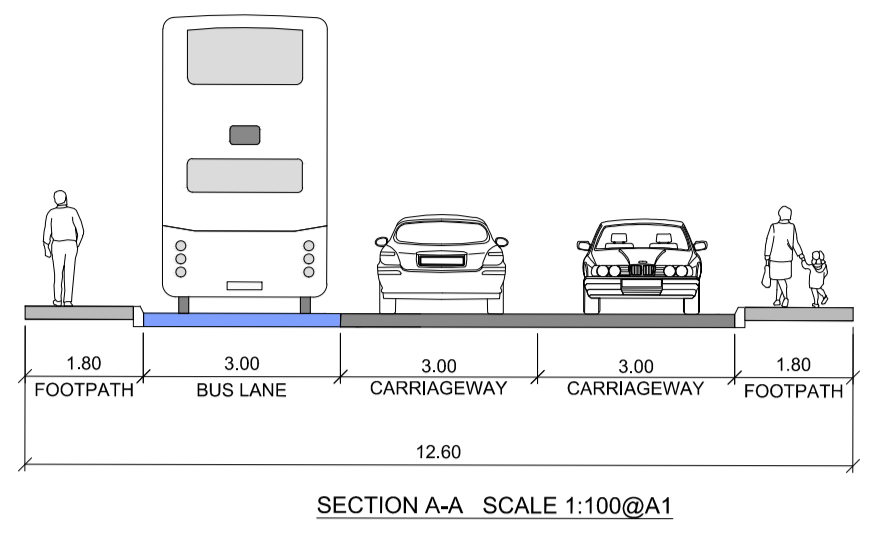
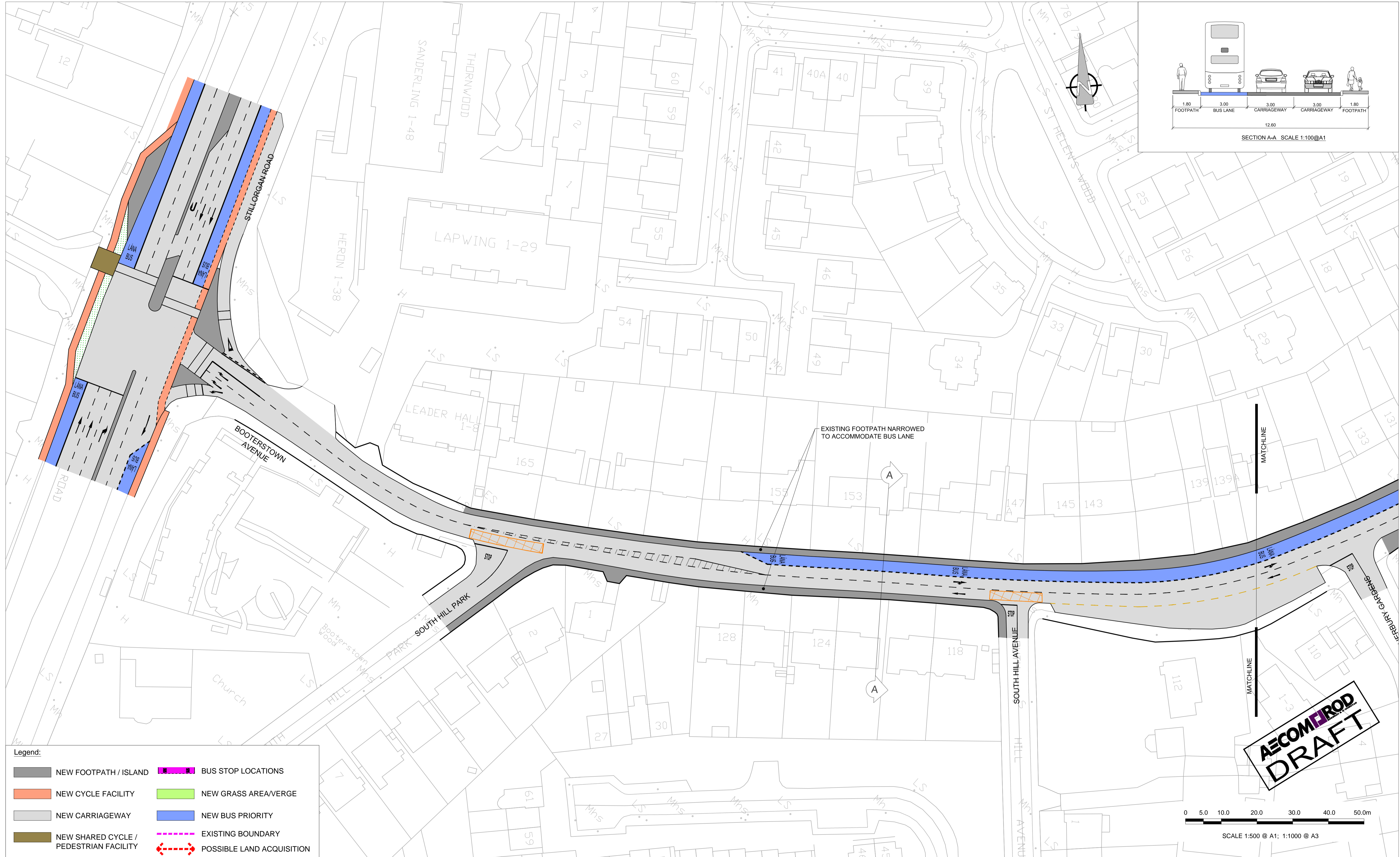
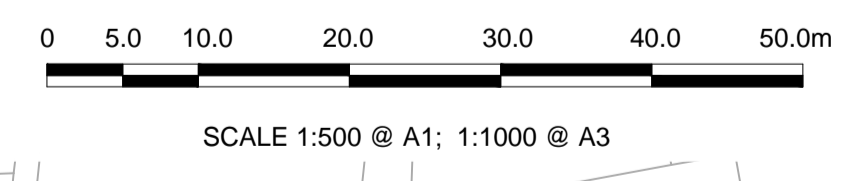


Last saved by: MEHANT(2018-10-16) Last Plotter: 2018-10-16
 Filename: F:\Projects\TRAFFIC - BxU BRT\03 EXECUTION\09 CAD\02 - SHEETS (Drawings)\Route Options\60540050_SHT_20_CT_S5_600.DWG



Legend:

NEW FOOTPATH / ISLAND	BUS STOP LOCATIONS
NEW CYCLE FACILITY	NEW GRASS AREA/VERGE
NEW CARRIAGEWAY	NEW BUS PRIORITY
NEW SHARED CYCLE / PEDESTRIAN FACILITY	EXISTING BOUNDARY
	POSSIBLE LAND ACQUISITION



AECOM IROD
DRAFT



No.	Revision	Date	By	Chk'd	App'd
	Stage		Date		
	PRELIMINARY				
	APPROVAL				
	TENDER				
	CONSTRUCTION				

AECOM - Roughan & O'Donovan

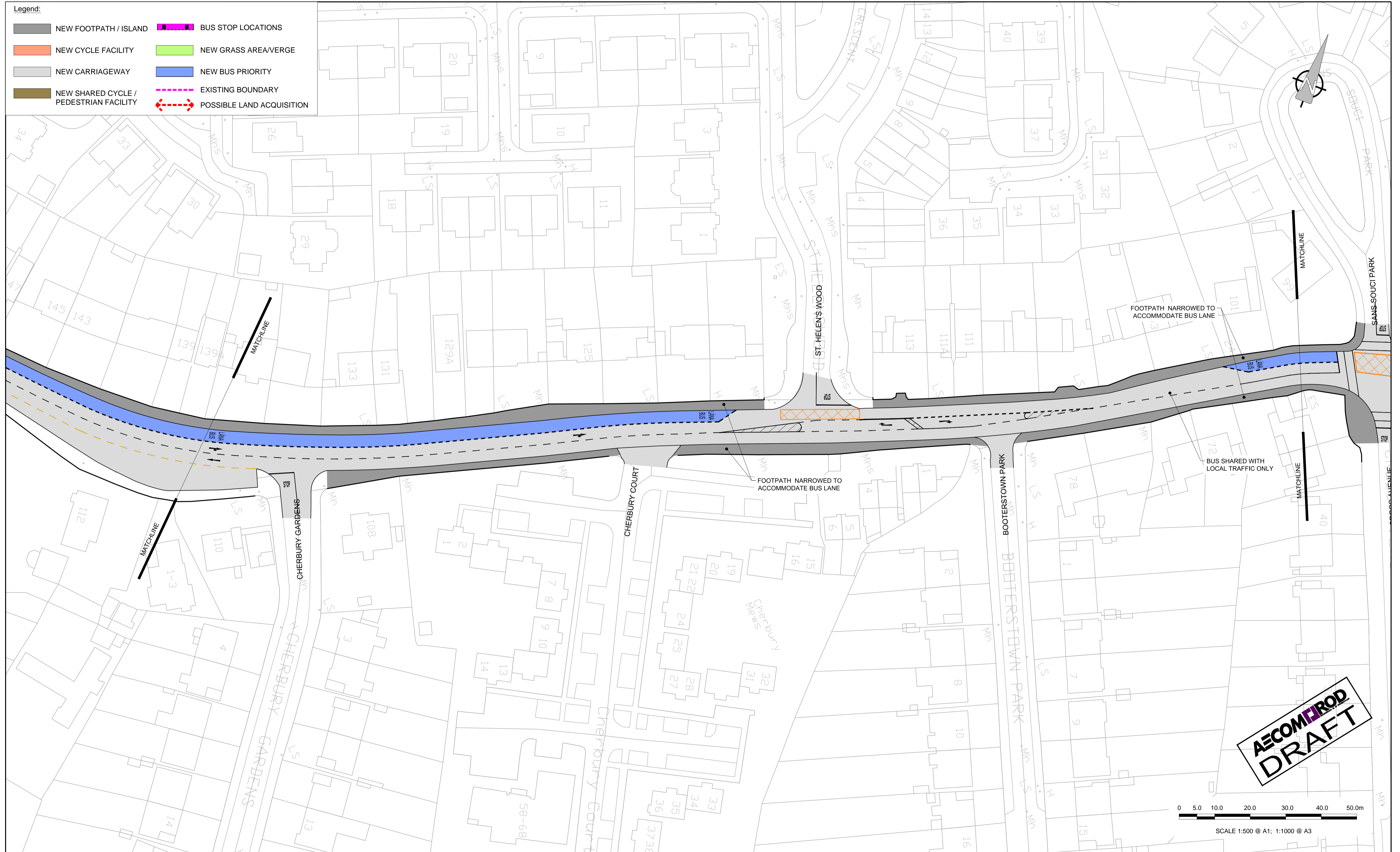
AECOM IROD

AECOM - Roughan & O'Donovan
 4th Floor Adelphi Plaza,
 George's Street Upper,
 Dun Laoghaire, Co Dublin
 Tel: +353 (0)1 2383100
 Fax: +353(0)1 2383199
 www.aecom.com

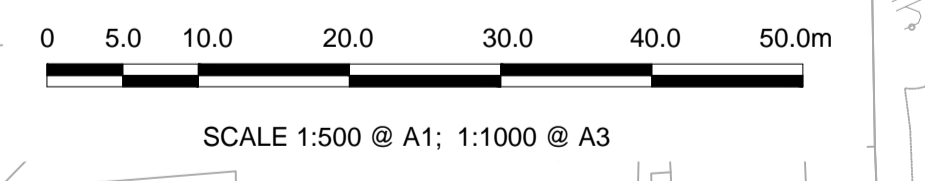
Designed: -- Checked: -- Approved: -- Status: EMERGING PREFERRED ROUTE

Project Title		UCD TO St. STEPHENS GREEN	
Drawing Title		BOOTERSTOWN AVENUE ROUTE OPTION 3B SHEET 1 OF 4	
Drawn: TM	Job No: 60540050	Drawing No:	Rev:
Scale: 1:500 @A1	Date: OCT 2018	SHT_20_CT_S5_600.1	A

- Legend:**
- NEW FOOTPATH / ISLAND
 - NEW CYCLE FACILITY
 - NEW CARRIAGEWAY
 - NEW SHARED CYCLE / PEDESTRIAN FACILITY
 - BUS STOP LOCATIONS
 - NEW GRASS AREA/VERGE
 - NEW BUS PRIORITY
 - EXISTING BOUNDARY
 - POSSIBLE LAND ACQUISITION



AECOM | IROD
DRAFT



No.	Revision	Stage	Date	By	Chk'd	App'd
				Date	Date	Date
PRELIMINARY APPROVAL						
TENDER						
CONSTRUCTION						

AECOM - Roughan & O'Donovan

AECOM - Roughan & O'Donovan
4th Floor Adelphi Plaza,
George's Street Upper,
Dun Laoghaire, Co Dublin
Tel: +353 (0)1 2383100
Fax: +353(0)1 2383199
www.aecom.com

AECOM | IROD

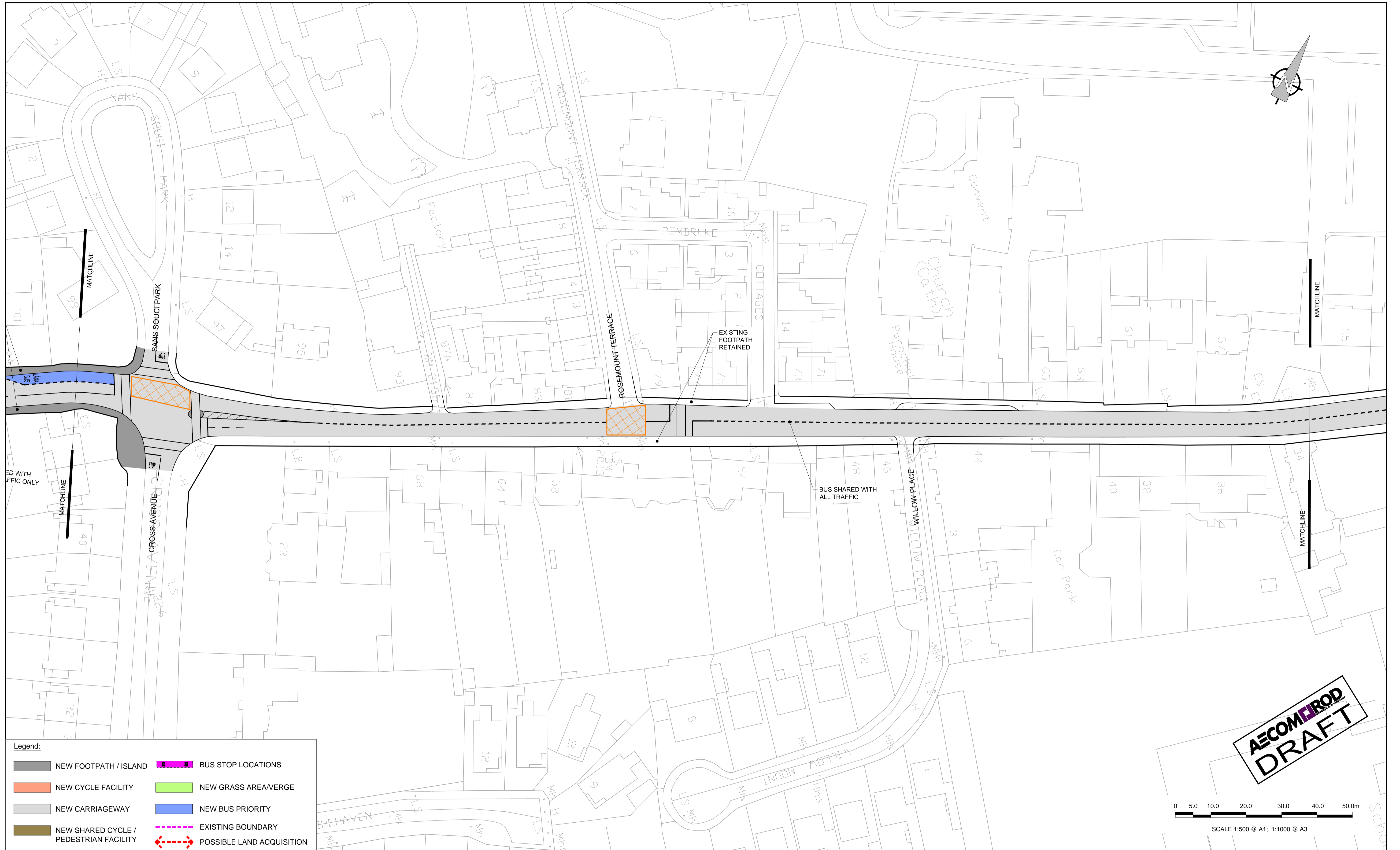
ROUGHAN & O'DONOVAN

Designed: -- Checked: -- Approved: -- Status: EMERGING PREFERRED ROUTE

Project Title			
UCD TO St. STEPHENS GREEN			
Drawing Title			
BOOTERSTOWN AVENUE ROUTE OPTION 3B SHEET 2 OF 4			
Drawn: TM	Job No: 60540050	Drawing No:	Rev:
Scale: 1:500 @A1	Date: OCT 2018	SHT_20_CT_S5_600.2	A

Last saved by: MEHANT(2018-10-16) Last Plotter: 2018-10-16
Filename: F:\PROJECTS\TRAFFIC - BxU BRT\03 EXECUTION\09 CAD\02 - Sheets (Drawings)\Route Options\60540050_SHT_20_CT_S5_600.dwg

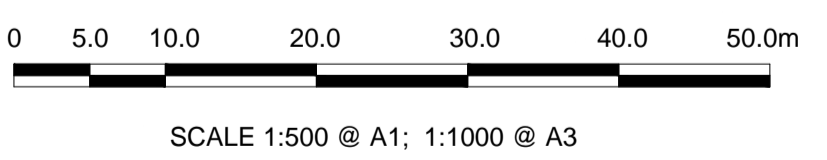
Last saved by: MEHANT(2018-10-16) Last Plotter: 2018-10-16
 Filename: F:\PROJECTS\TRAFFIC - BxU BRT\03 EXECUTION\09 CAD\02 - SHEETS (Drawings)\Route Options\60540050_SHT_20_CT_S5_600.DWG



Legend:

	NEW FOOTPATH / ISLAND		BUS STOP LOCATIONS
	NEW CYCLE FACILITY		NEW GRASS AREA/VERGE
	NEW CARRIAGEWAY		NEW BUS PRIORITY
	NEW SHARED CYCLE / PEDESTRIAN FACILITY		EXISTING BOUNDARY
			POSSIBLE LAND ACQUISITION

AECOM | IROD
DRAFT



No.	Revision	Date	By	Chk'd	App'd
	Stage				
	PRELIMINARY				
	APPROVAL				
	TENDER				
	CONSTRUCTION				

AECOM - Roughan & O'Donovan

AECOM | IROD

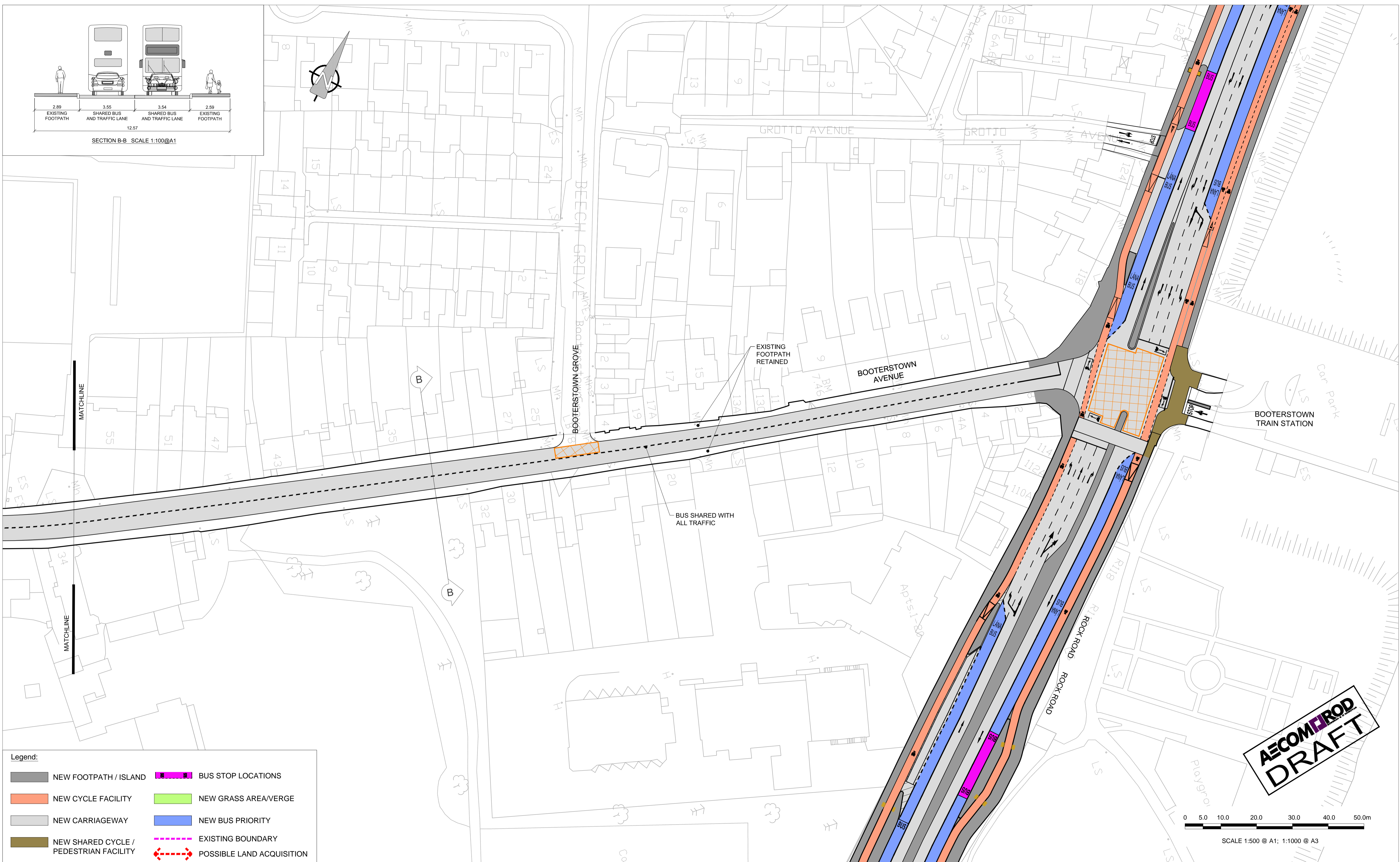
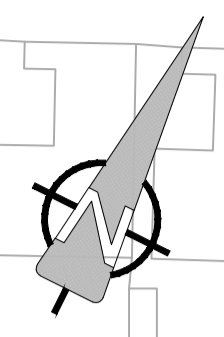
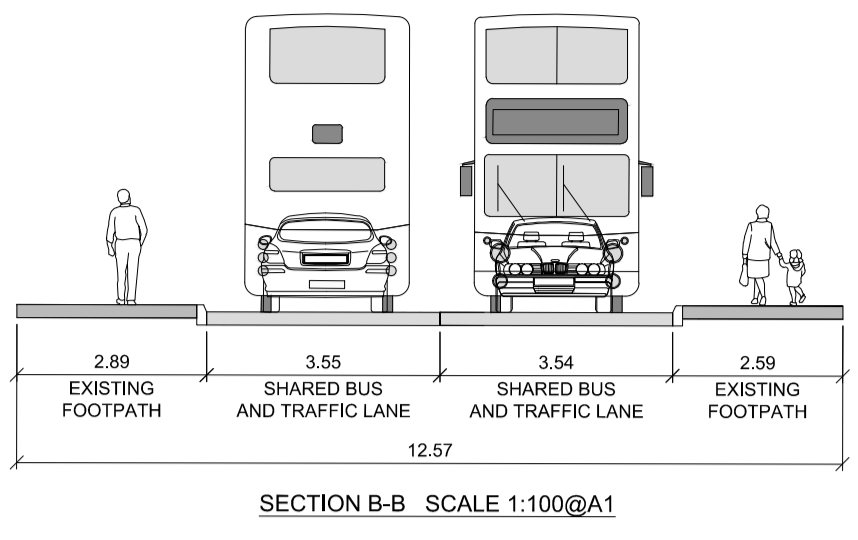
AECOM - Roughan & O'Donovan
 4th Floor Adelphi Plaza,
 George's Street Upper,
 Dun Laoghaire, Co Dublin
 Tel: +353 (0)1 2383100
 Fax: +353(0)1 2383199
 www.aecom.com

Designed: -- Checked: -- Approved: -- Status: EMERGING PREFERRED ROUTE

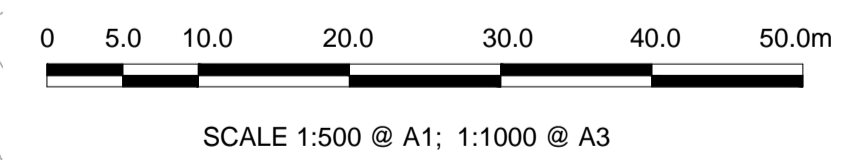
Project Title		UCD TO St. STEPHENS GREEN	
Drawing Title		BOOTERSTOWN AVENUE ROUTE OPTION 3B SHEET 3 OF 4	
Drawn: TM	Job No: 60540050	Drawing No:	Rev:
Scale: 1:500 @A1	Date: OCT 2018	SHT_20_CT_S5_600.3	A

Ordnance Survey Ireland Licence No EN 0006514
 © Ordnance Survey Ireland and Government of Ireland.

DO NOT SCALE USE FIGURED DIMENSIONS ONLY



AECOM IROD
DRAFT



Legend:

	NEW FOOTPATH / ISLAND		BUS STOP LOCATIONS
	NEW CYCLE FACILITY		NEW GRASS AREA/VERGE
	NEW CARRIAGEWAY		NEW BUS PRIORITY
	NEW SHARED CYCLE / PEDESTRIAN FACILITY		EXISTING BOUNDARY
			POSSIBLE LAND ACQUISITION



No.	Revision	Date	By	Chk'd	App'd
	Stage				
	PRELIMINARY				
	APPROVAL				
	TENDER				
	CONSTRUCTION				

AECOM - Roughan & O'Donovan

AECOM - Roughan & O'Donovan
4th Floor Adelphi Plaza,
George's Street Upper,
Dun Laoghaire, Co Dublin
Tel: +353 (0) 1 2383100
Fax: +353(0)1 2383199
www.aecom.com

AECOM IROD

Designed: -- Checked: -- Approved: -- Status: EMERGING PREFERRED ROUTE

Project Title		UCD TO St. STEPHENS GREEN	
Drawing Title		BOOTERSTOWN AVENUE ROUTE OPTION 3B SHEET 4 OF 4	
Drawn: TM	Job No: 60540050	Drawing No:	Rev:
Scale: 1:500 @A1	Date: OCT 2018	SHT_20_CT_S5_600.4	A

Last saved by: MEHANT (2018-10-16) Last Plotter: 2018-10-16
Filename: F:\PROJECTS\TRAFFIC - BxU BRT03 EXECUTION\09 CAD\02 - SHEETS (Drawings)\Route Options\60540050_SHT_20_CT_S5_600.DWG