

**ALTERNATIVE TRAFFIC ROUTES**

N20 NORTH RING ROAD

PROPOSED BUS GATE.  
NO THROUGH ROUTE FOR OUTBOUND GENERAL TRAFFIC.

PROPOSED BUS GATE.  
NO THROUGH ROUTE FOR CITYBOUND GENERAL TRAFFIC.





PROPOSED BUS GATE.  
NO THROUGH ROUTE FOR CITYBOUND GENERAL TRAFFIC.





PROPOSED BUS GATE.  
NO THROUGH ROUTE FOR OUTBOUND GENERAL TRAFFIC.

LOWER GLANMIRE ROAD TO CITY

MAYFIELD

**LEGEND:**

-  SUSTAINABLE TRANSPORT CORRIDOR
-  MAJOR THROUGH ROUTES
-  BUS GATE
-  LOCAL ROAD NETWORKS

-  ONE-WAY SECTION
-  LOCAL ACCESS SECTION
-  NO GENERAL TRAFFIC PERMITTED IN THE DIRECTION INDICATED
-  MOVEMENTS FOR GENERAL TRAFFIC IN THE DIRECTION INDICATED

