



Mayfield to City

Sustainable Transport Corridor
Emerging Preferred Route

Public Consultation June 2022

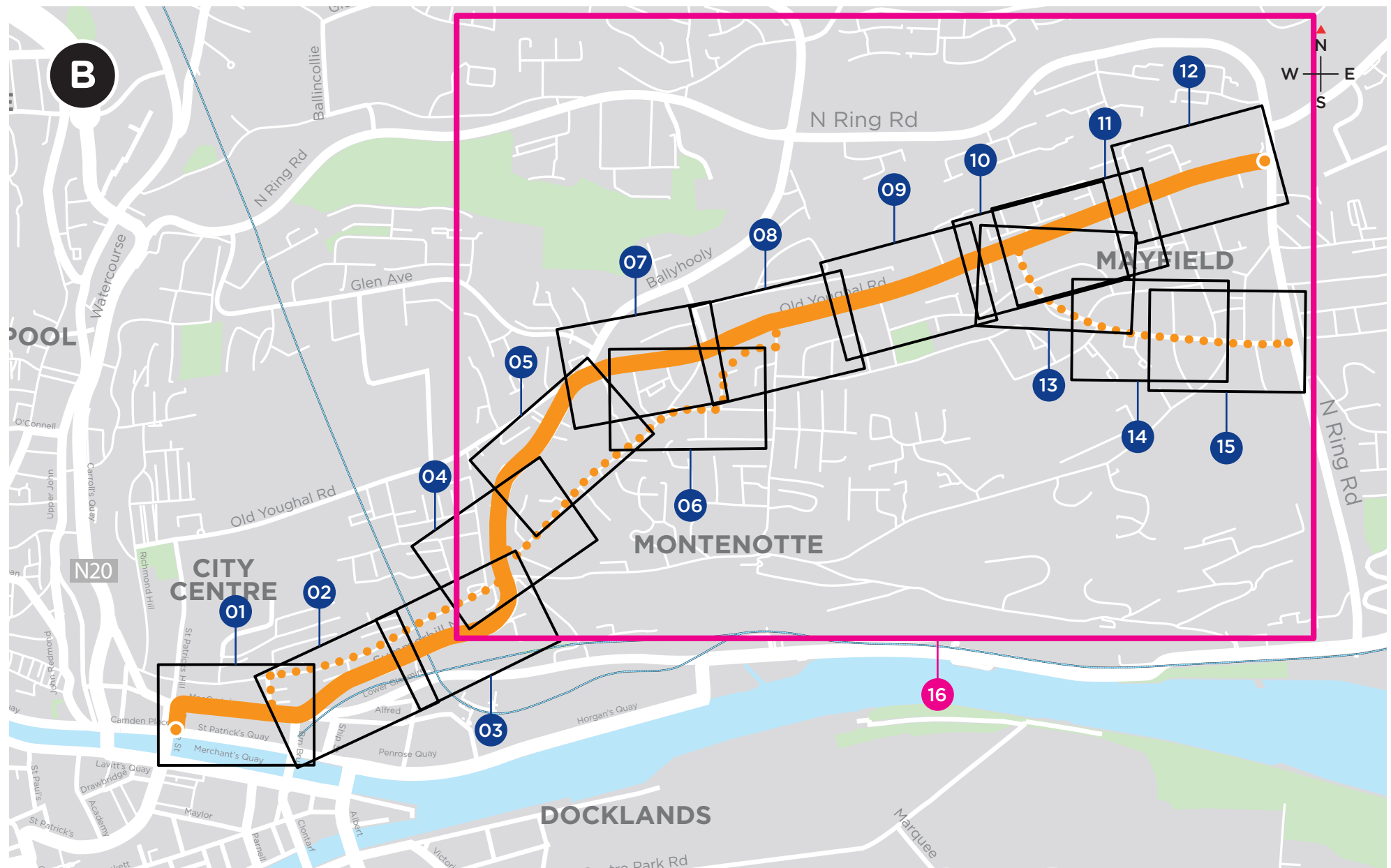


**BUS
CONNECTS
CORK**
SUSTAINABLE TRANSPORT FOR A BETTER CITY.

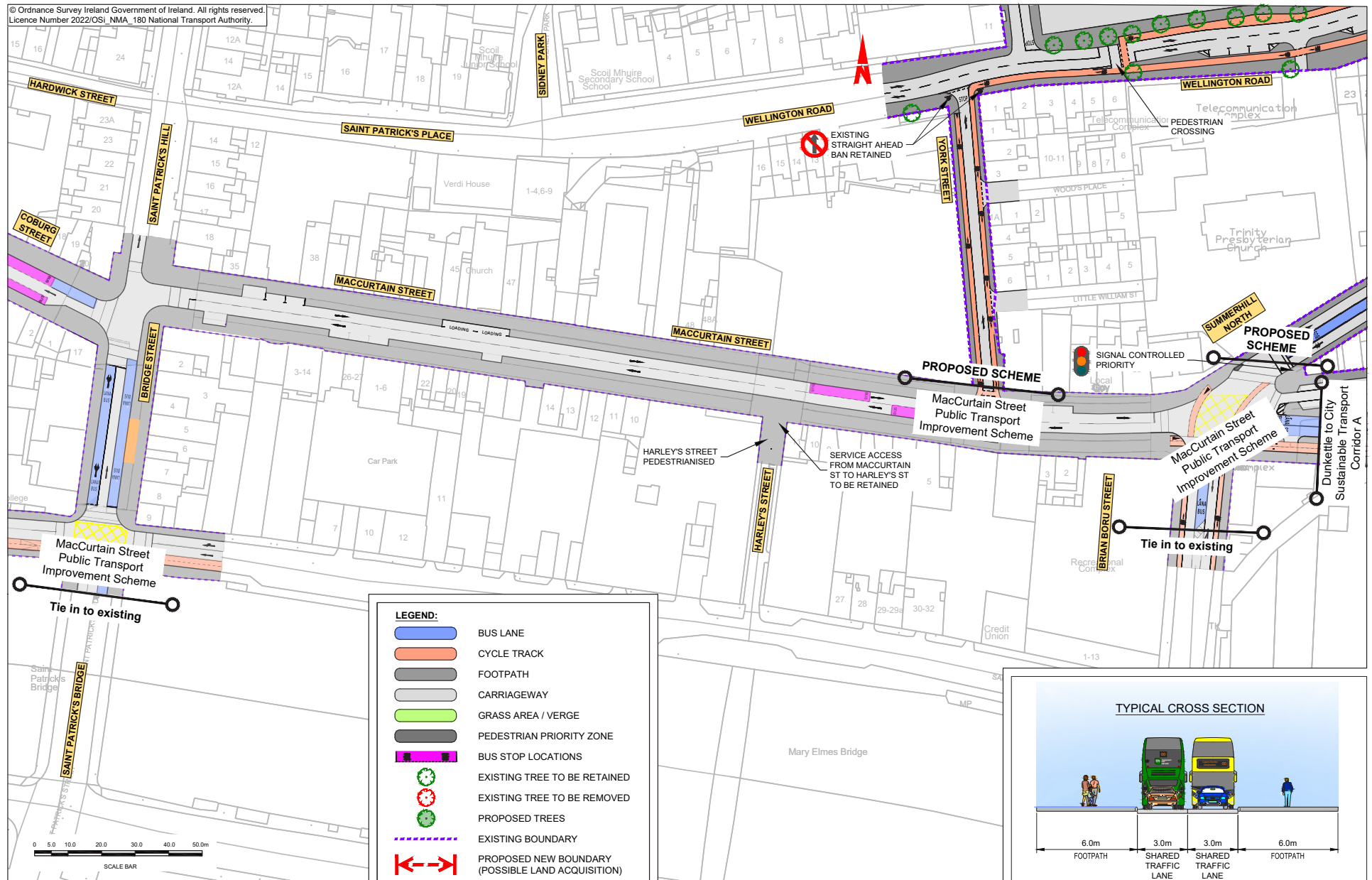


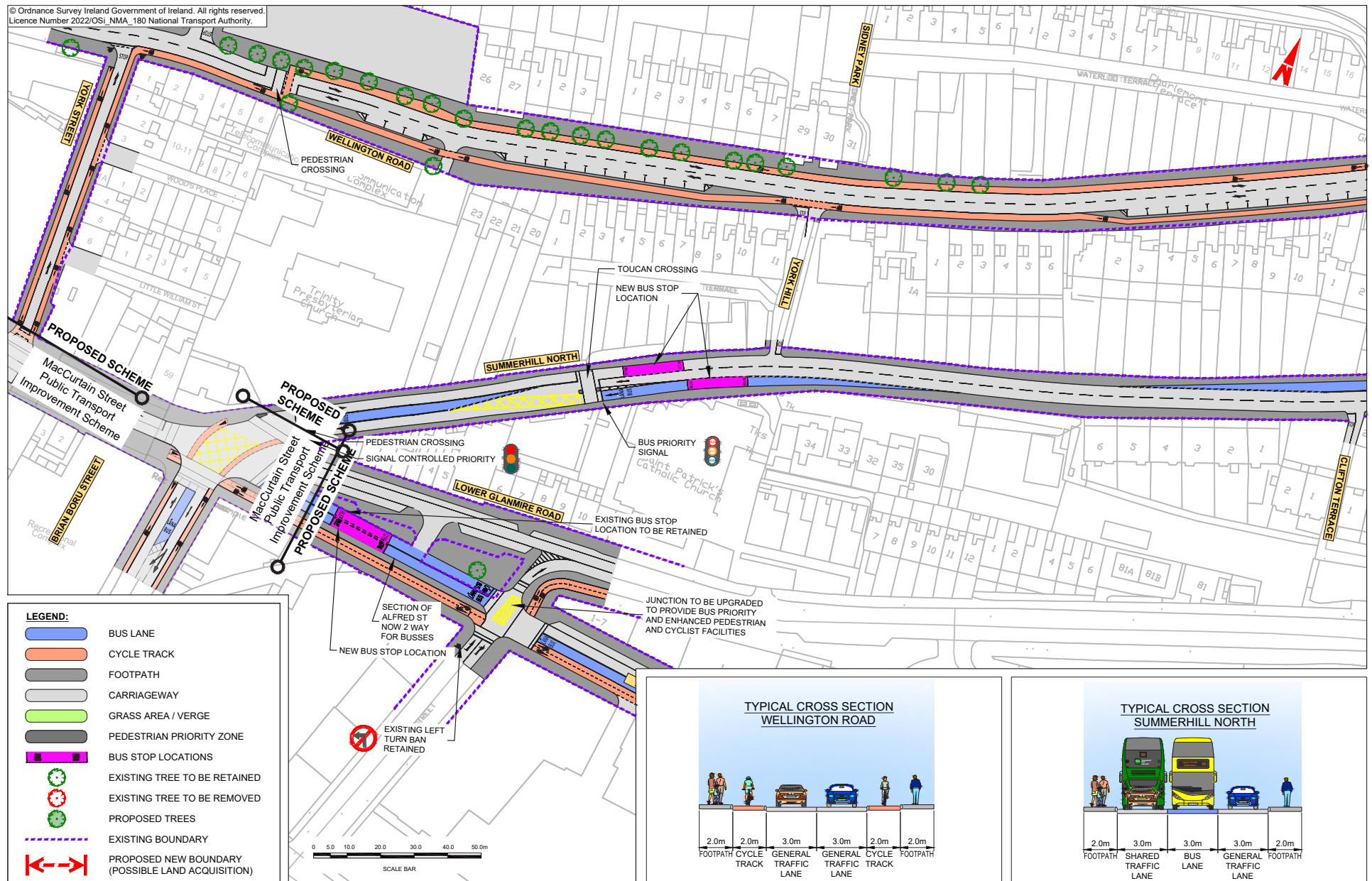
Rialtas
na hÉireann
Government
of Ireland

Tionscadal Éireann
Project Ireland
2040

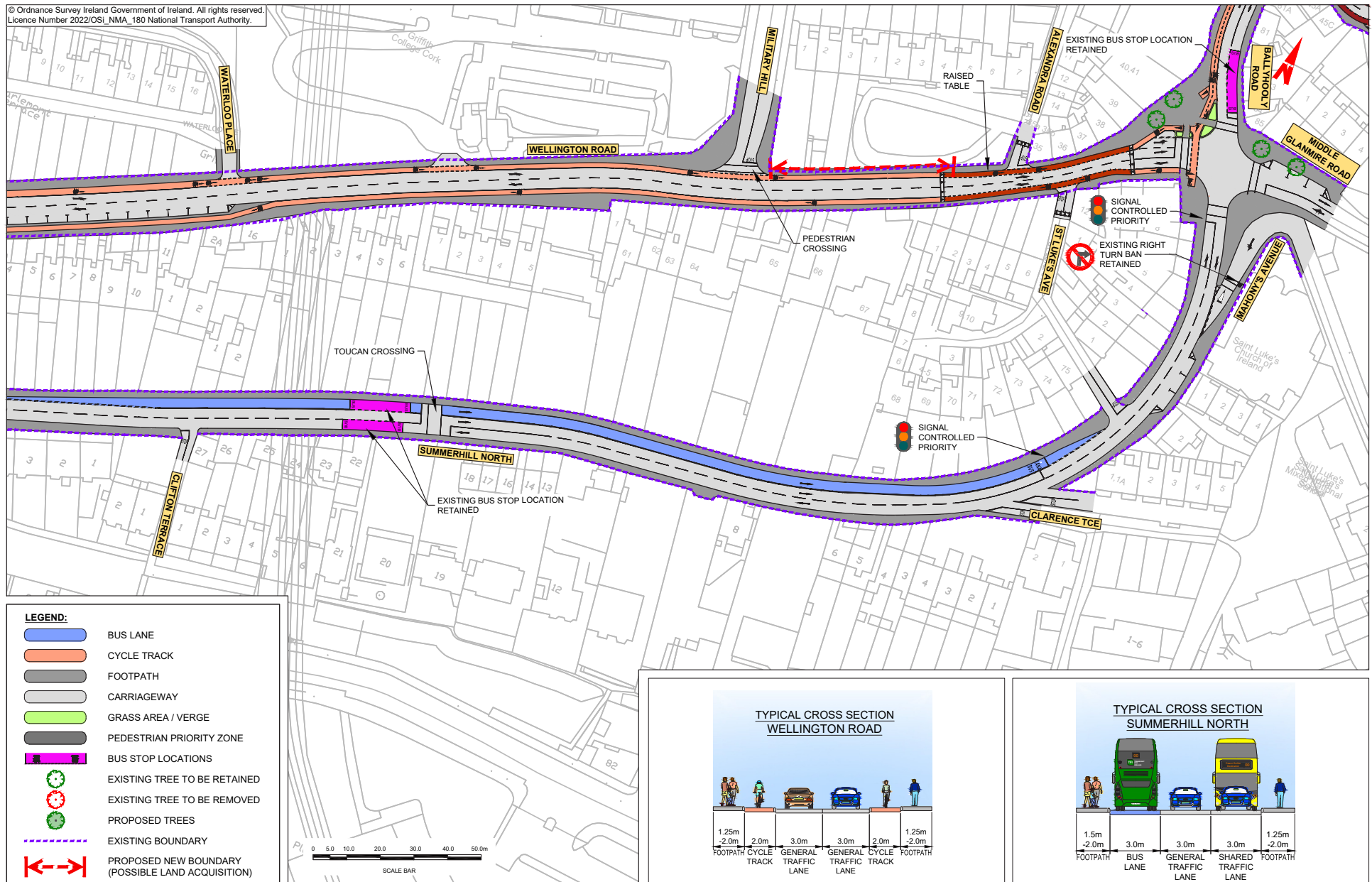


NOTE: The Emerging Preferred Route shown on the following drawings is indicative only and is subject to change following consultation and as part of the design development process.

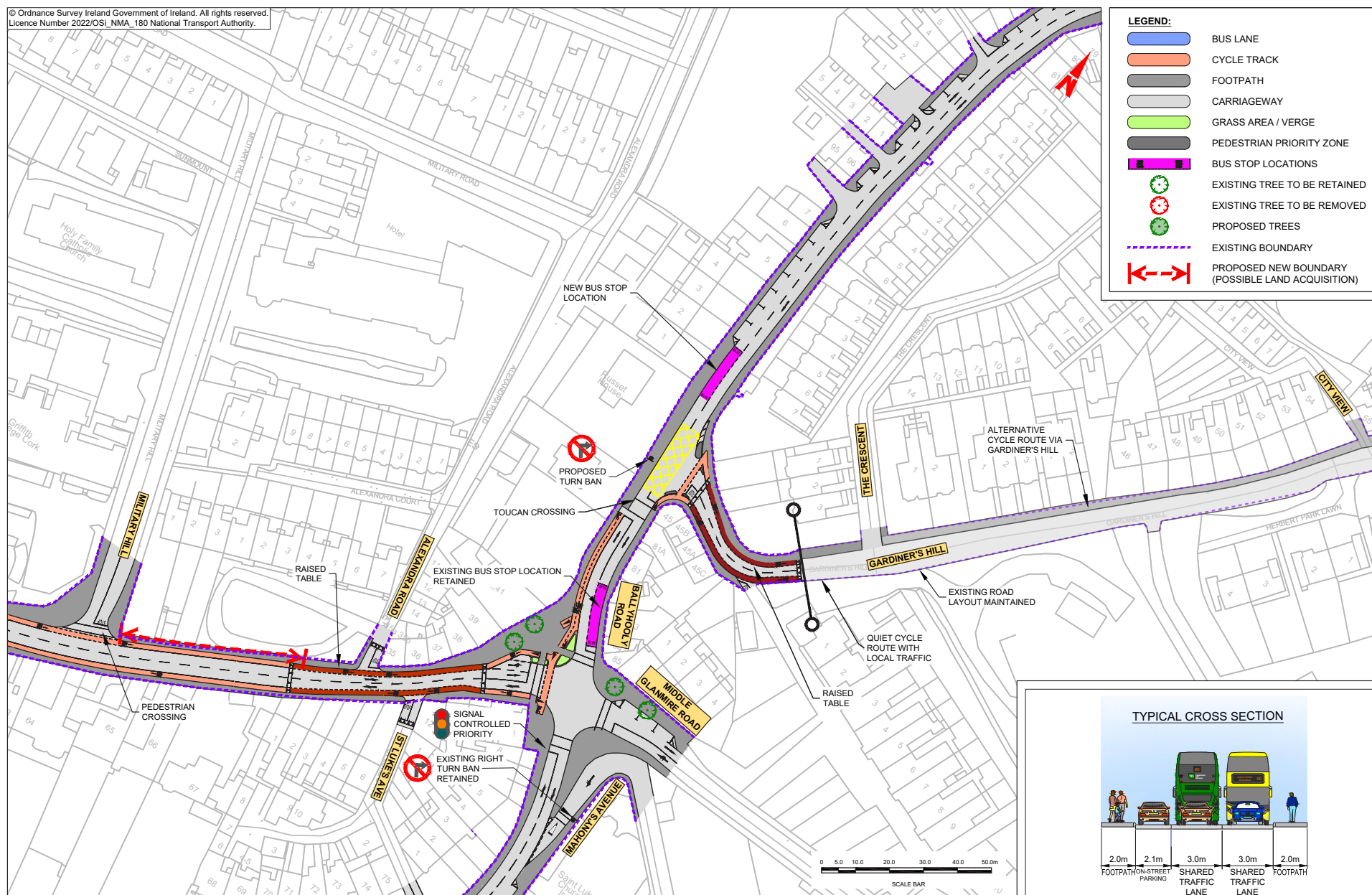


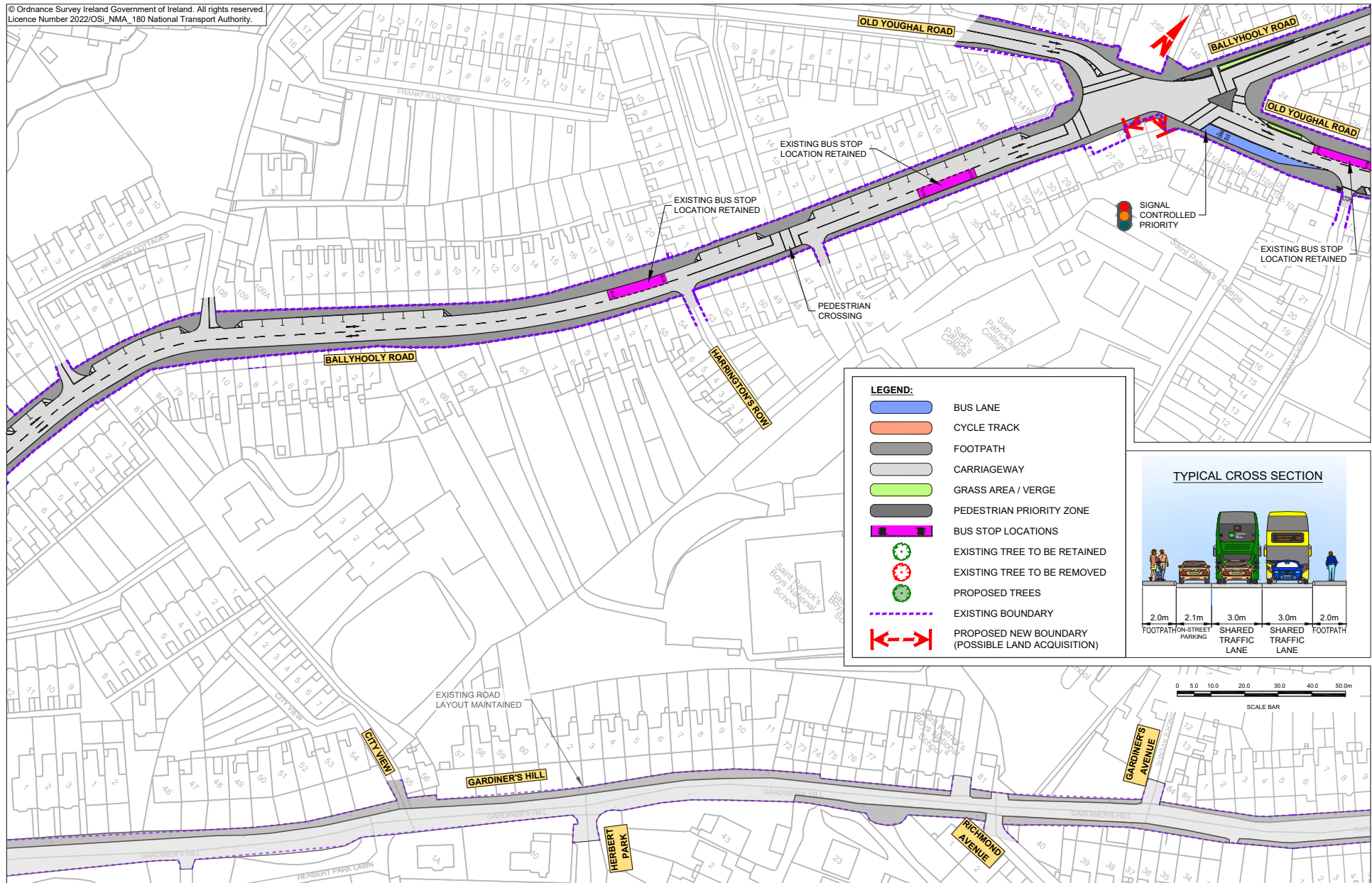


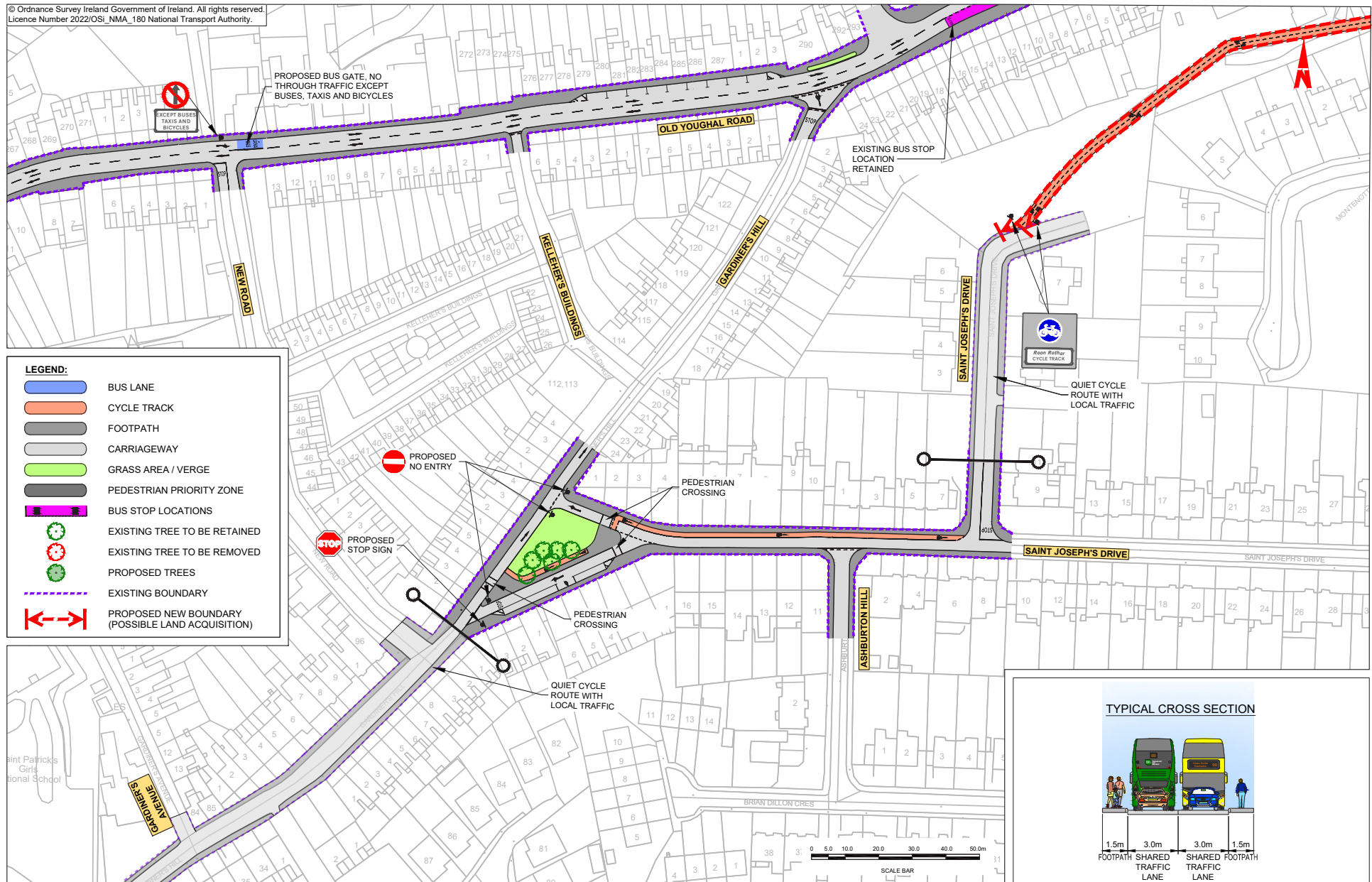


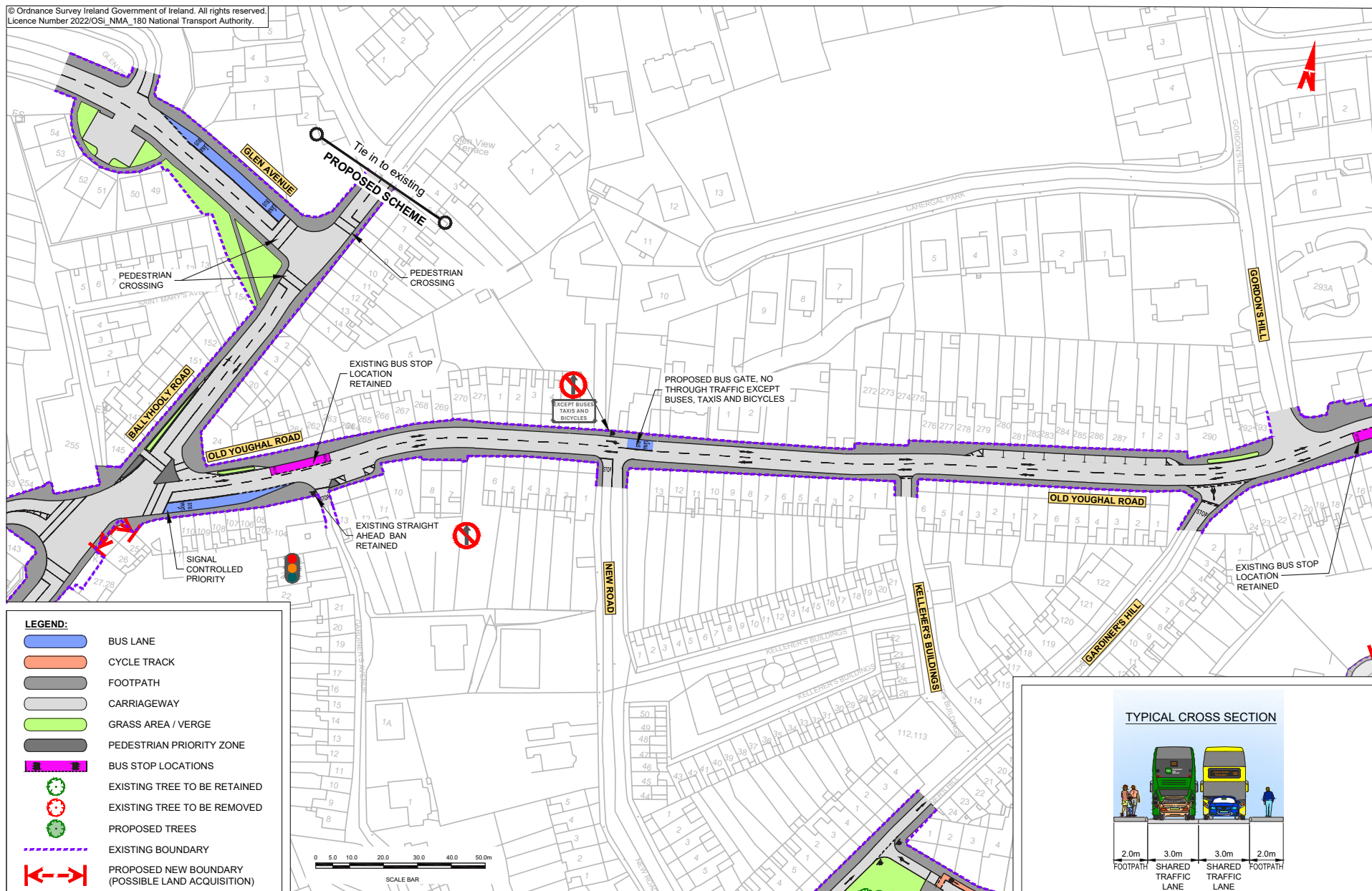


© Ordnance Survey Ireland Government of Ireland. All rights reserved.
Licence Number 2022/OSI_NMA_180 National Transport Authority.

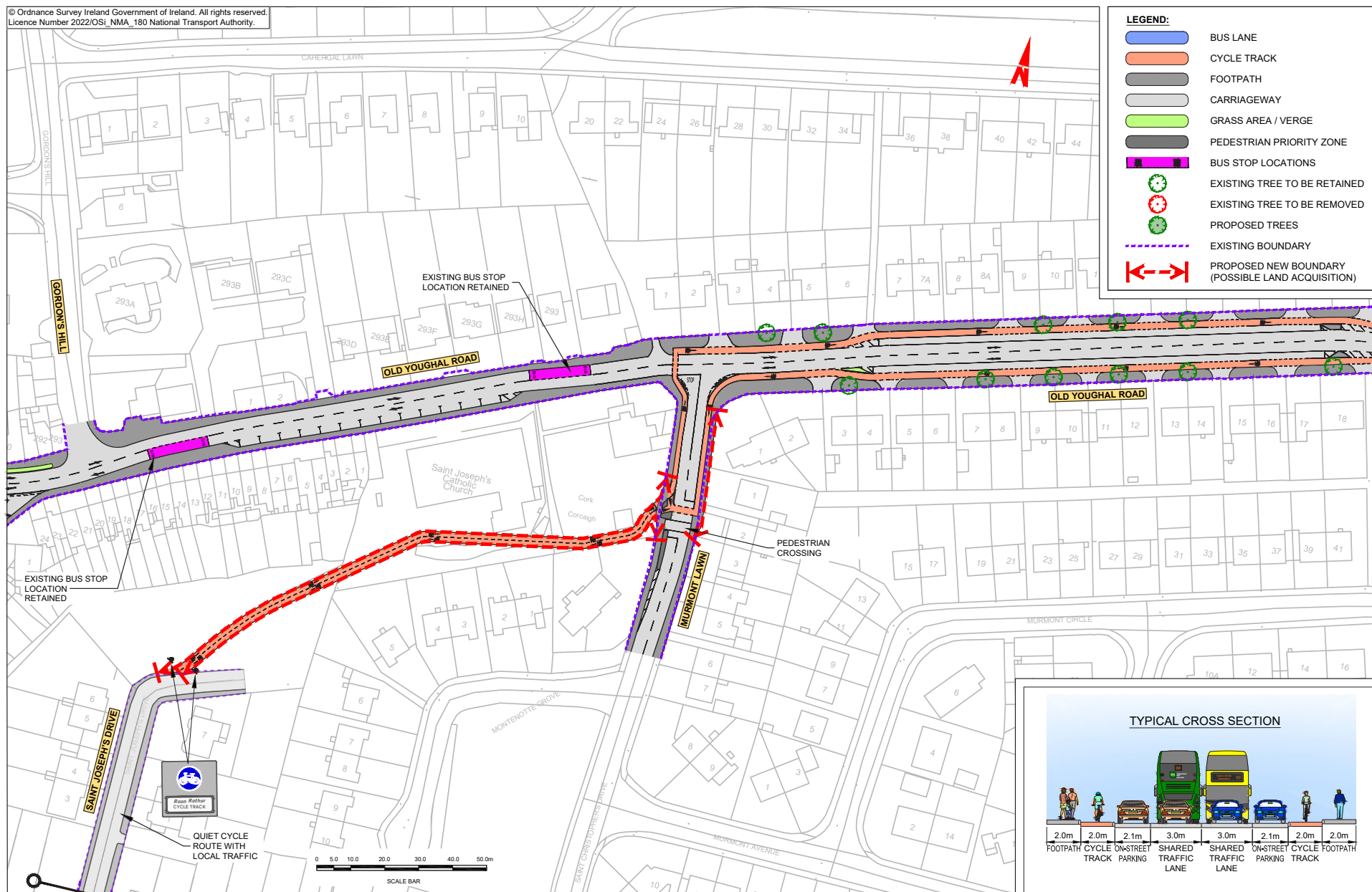


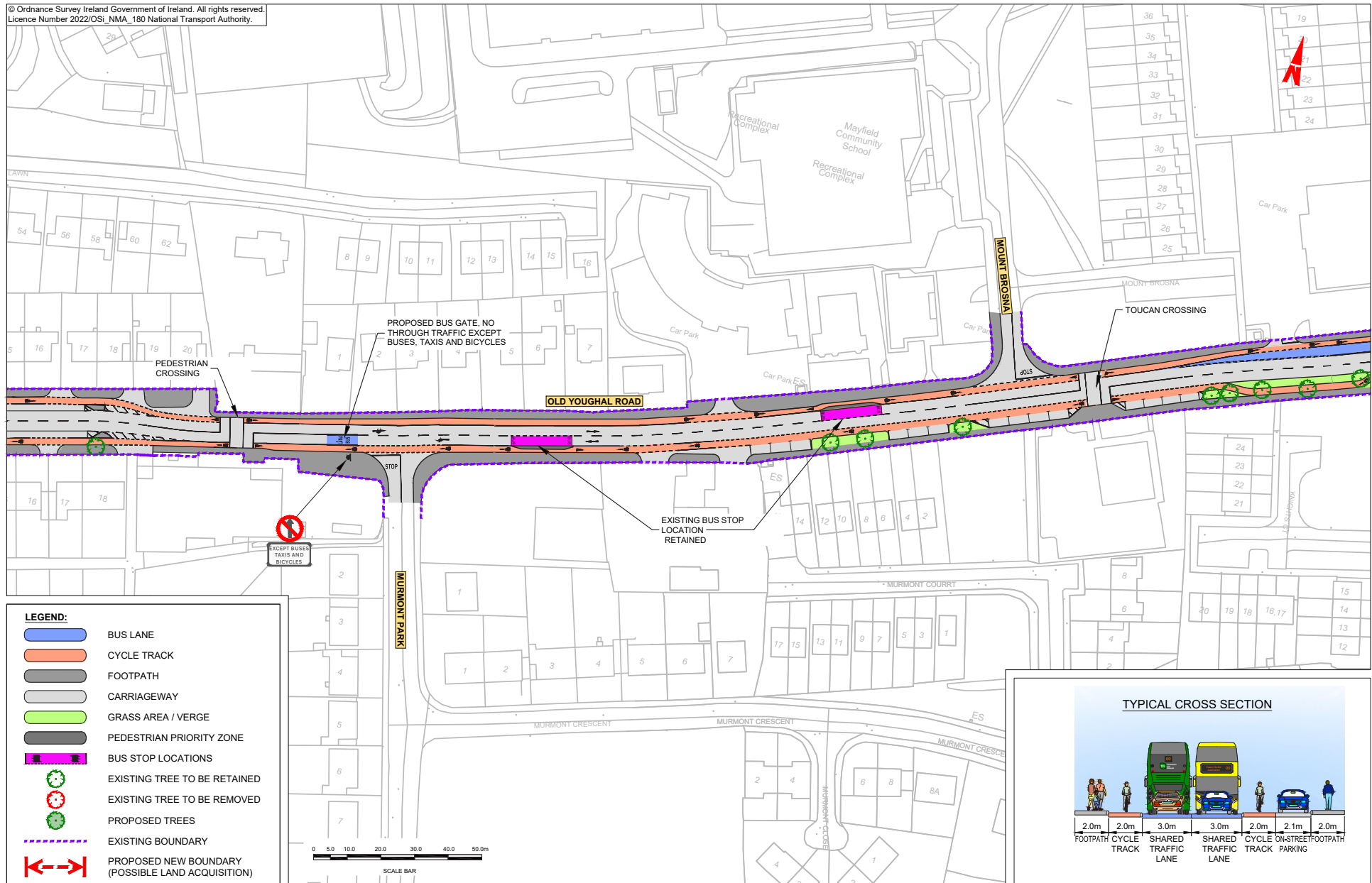




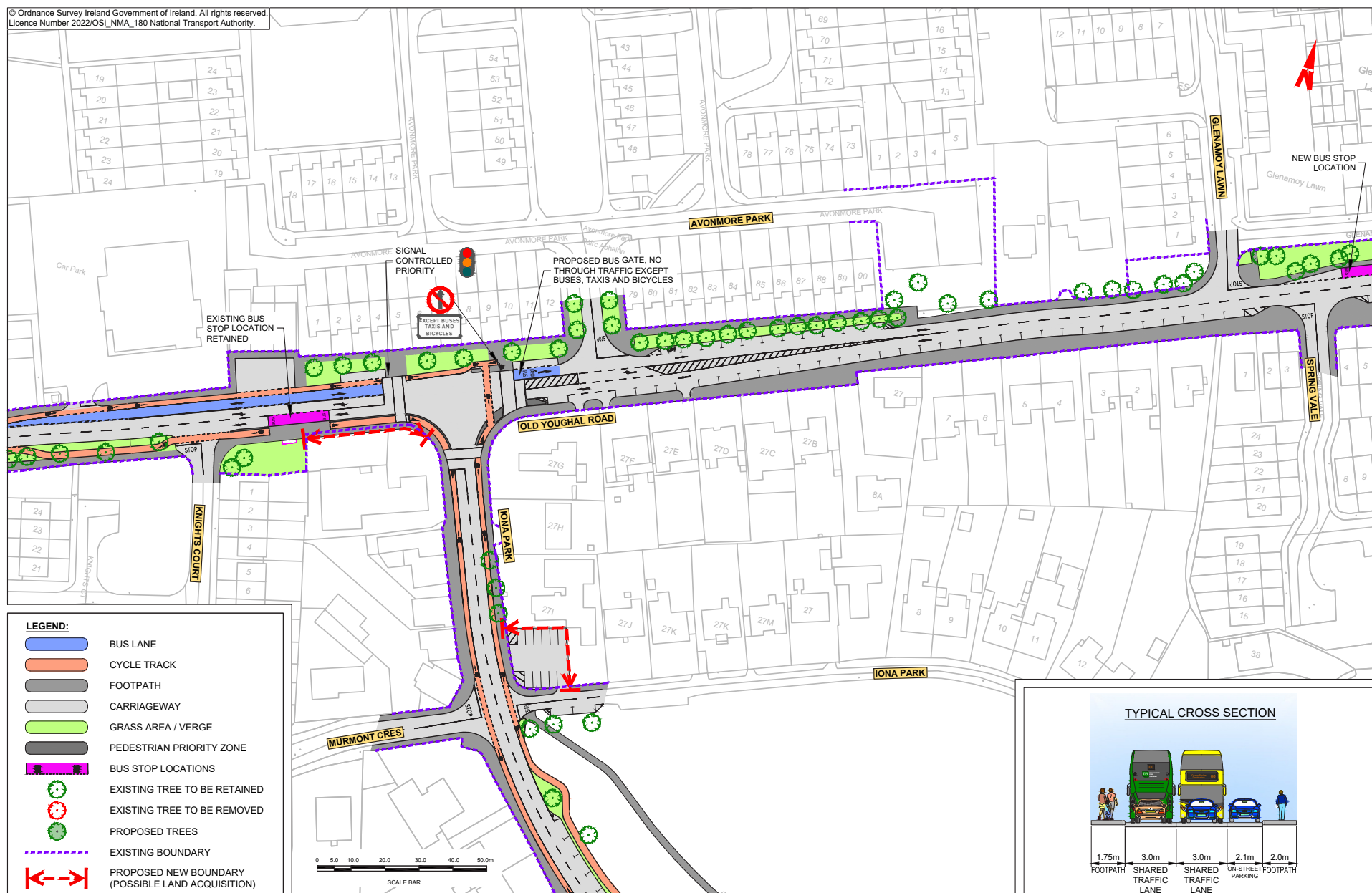


© Ordnance Survey Ireland Government of Ireland. All rights reserved.
Licence Number 2022/OSI_NMA_180 National Transport Authority.

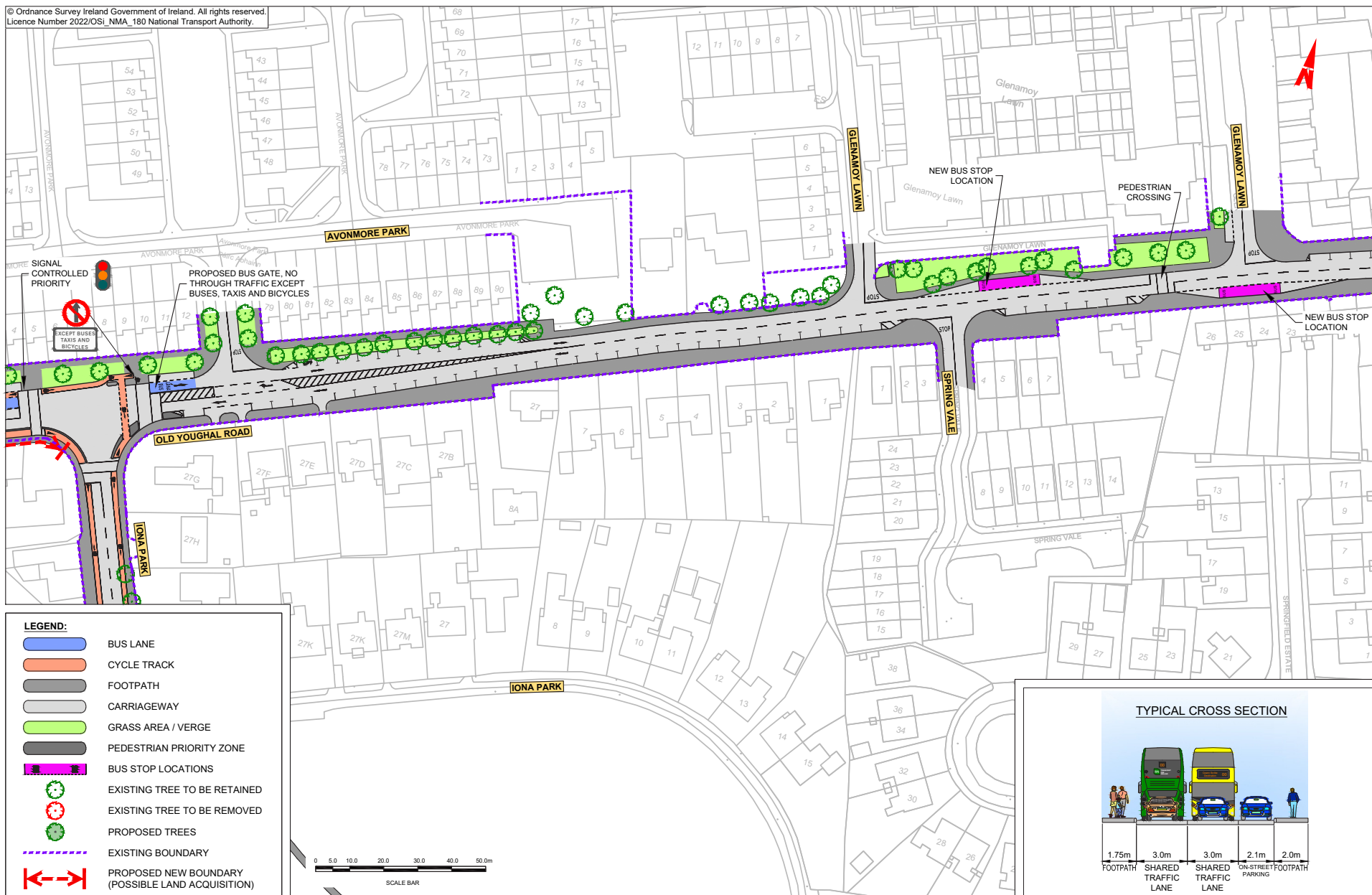


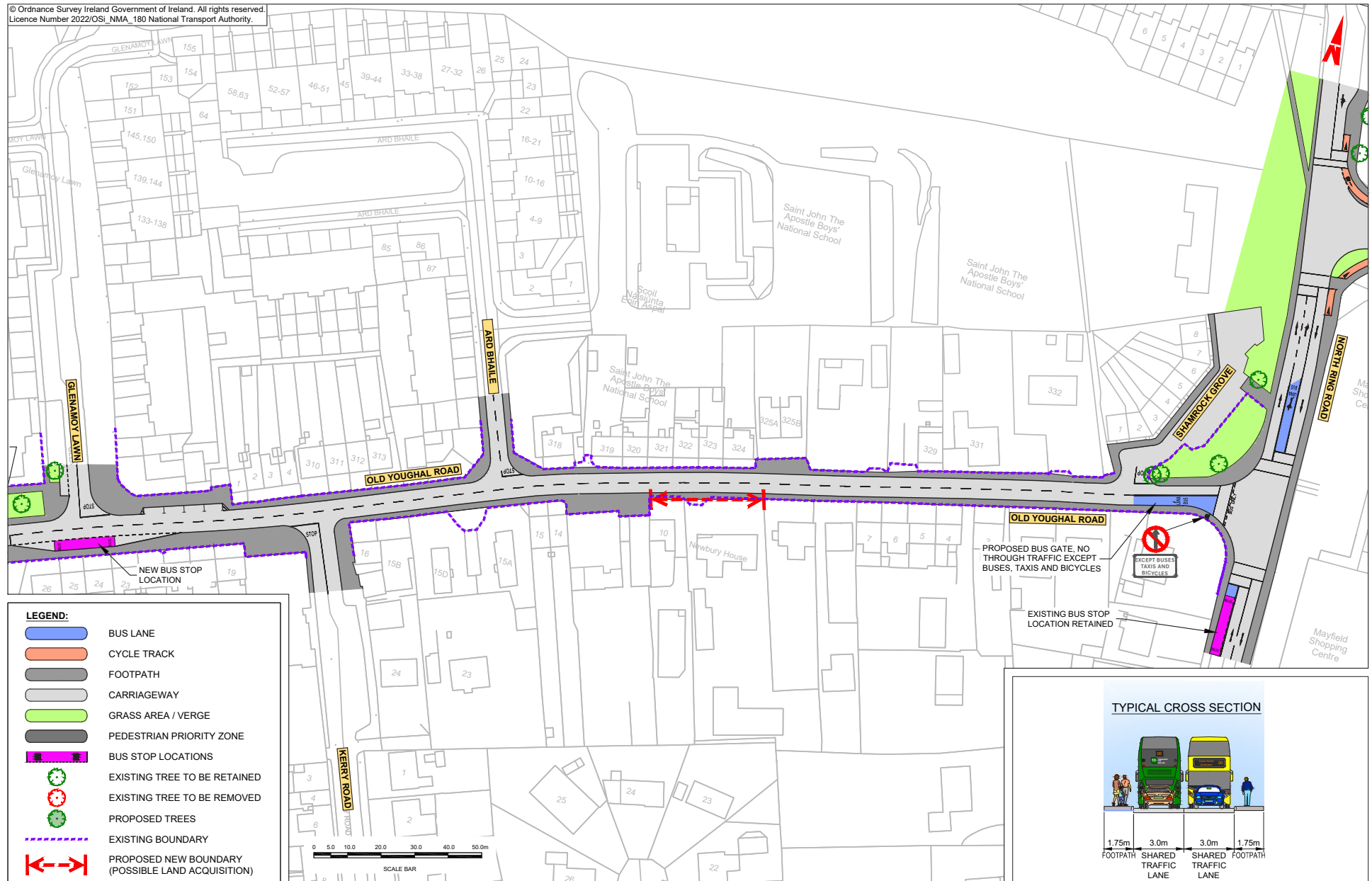




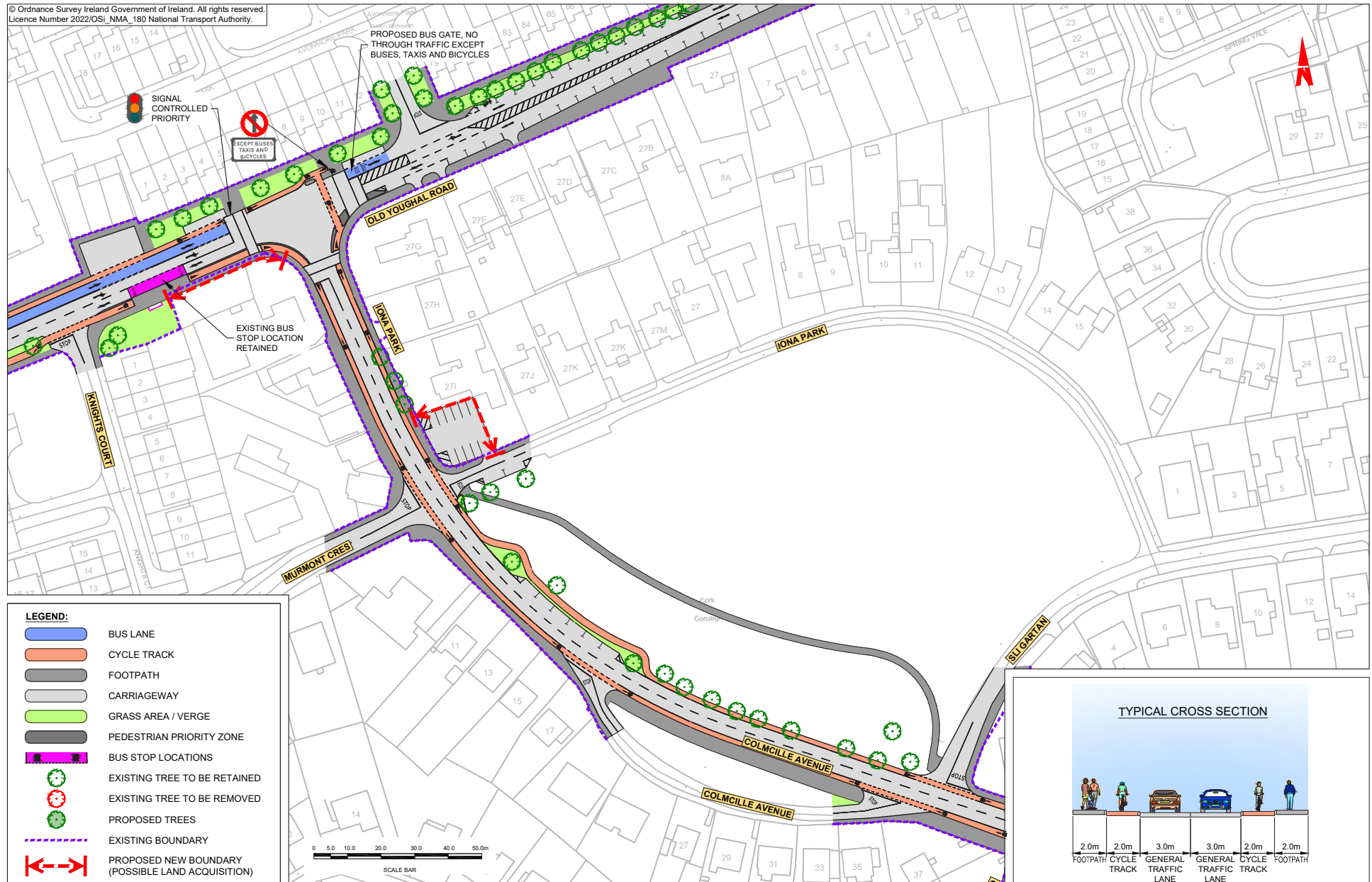


© Ordnance Survey Ireland Government of Ireland. All rights reserved.
Licence Number 2022/OSI_NMA_180 National Transport Authority.

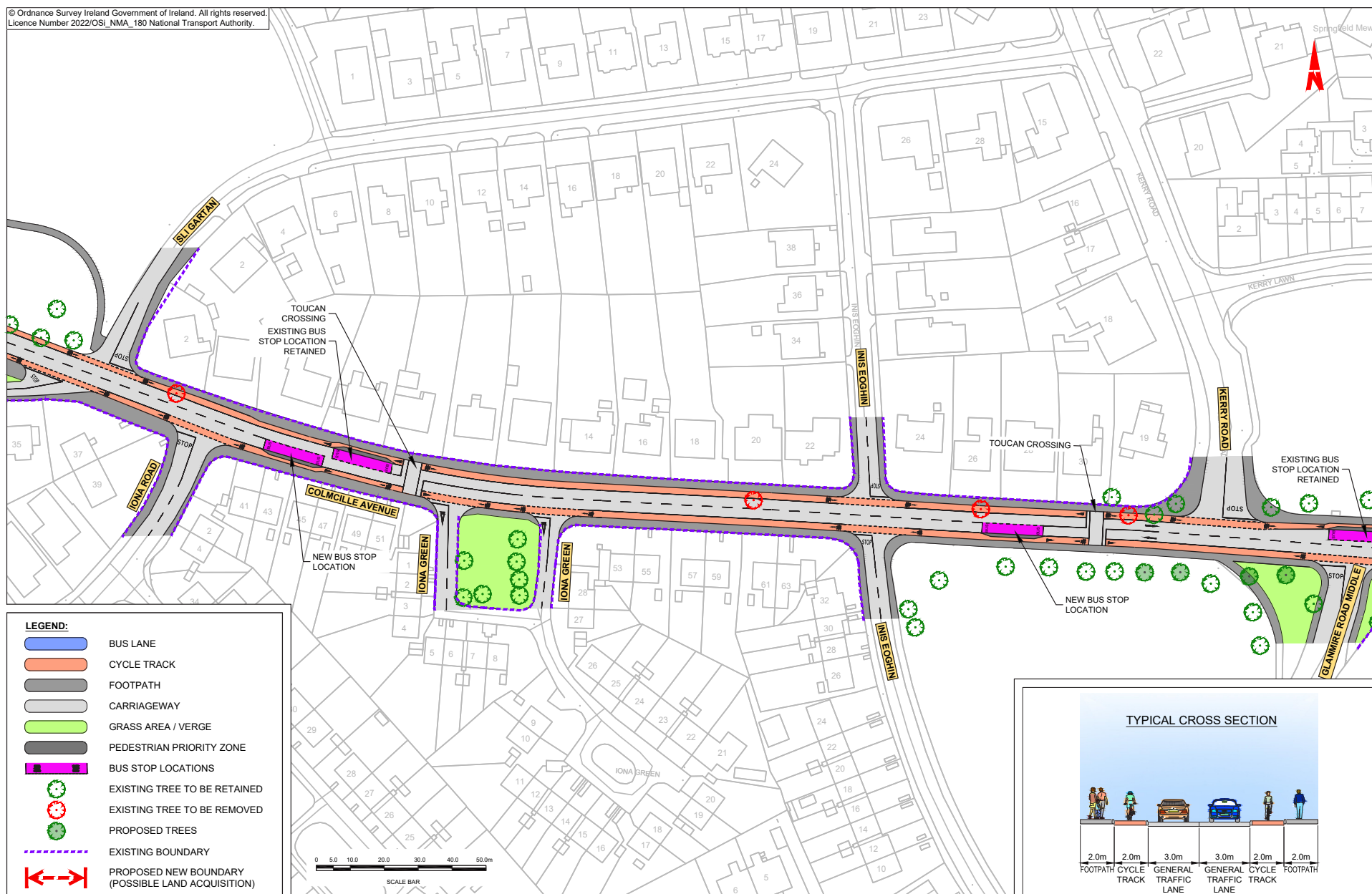


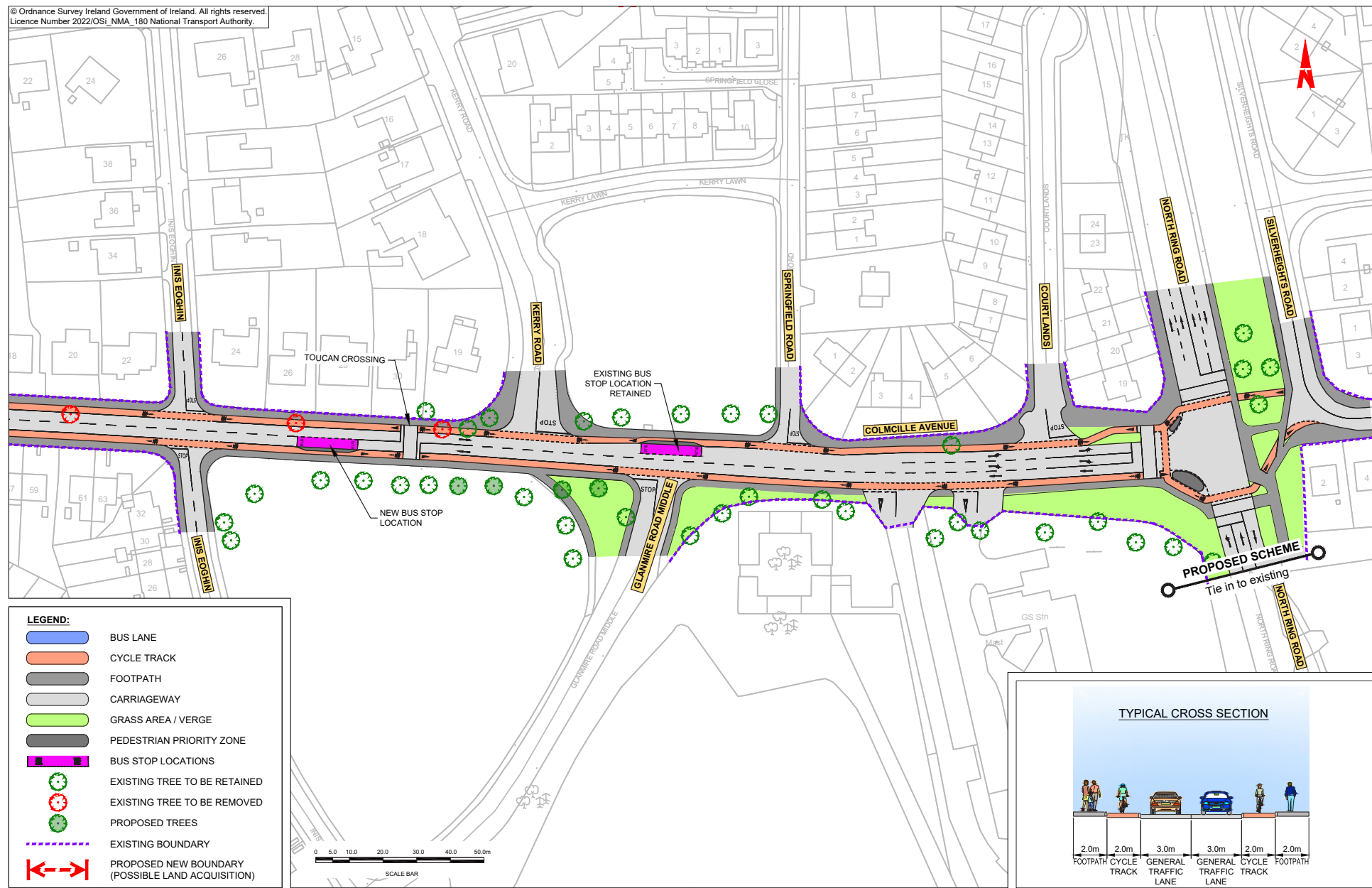


© Ordnance Survey Ireland Government of Ireland. All rights reserved.
Licence Number 2022/OSI_NMA_180 National Transport Authority.



© Ordnance Survey Ireland Government of Ireland. All rights reserved.
Licence Number 2022/OSI_NMA_180 National Transport Authority.









Údarás Náisiúnta Iompair
National Transport Authority

National Transport Authority
Harcourt Lane,
Dun Sceine,
Dublin 2.
D02 WT20



Rialtas
na hÉireann
Government
of Ireland

Tionscadal Éireann
Project Ireland
2040