







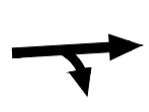
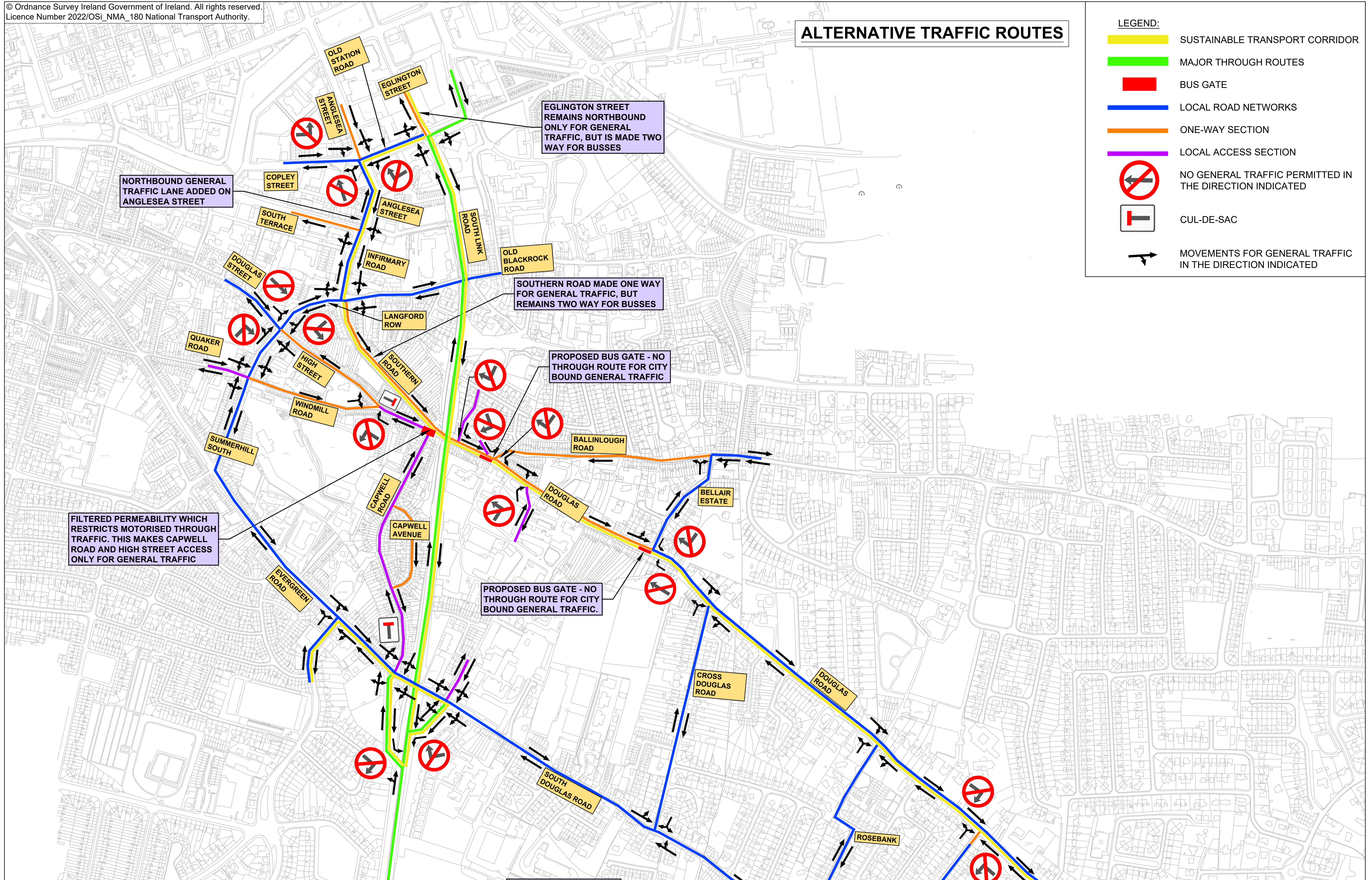


ALTERNATIVE TRAFFIC ROUTES










LEGEND:

-  SUSTAINABLE TRANSPORT CORRIDOR
-  MAJOR THROUGH ROUTES
-  BUS GATE
-  LOCAL ROAD NETWORKS
-  ONE-WAY SECTION
-  LOCAL ACCESS SECTION
-  NO GENERAL TRAFFIC PERMITTED IN THE DIRECTION INDICATED
-  CUL-DE-SAC
-  MOVEMENTS FOR GENERAL TRAFFIC IN THE DIRECTION INDICATED



ALTERNATIVE TRAFFIC ROUTES

LEGEND:

-  SUSTAINABLE TRANSPORT CORRIDOR
-  MAJOR THROUGH ROUTES
-  BUS GATE
-  LOCAL ROAD NETWORKS
-  ONE-WAY SECTION
-  LOCAL ACCESS SECTION
-  NO GENERAL TRAFFIC PERMITTED IN THE DIRECTION INDICATED
-  CUL-DE-SAC
-  MOVEMENTS FOR GENERAL TRAFFIC IN THE DIRECTION INDICATED

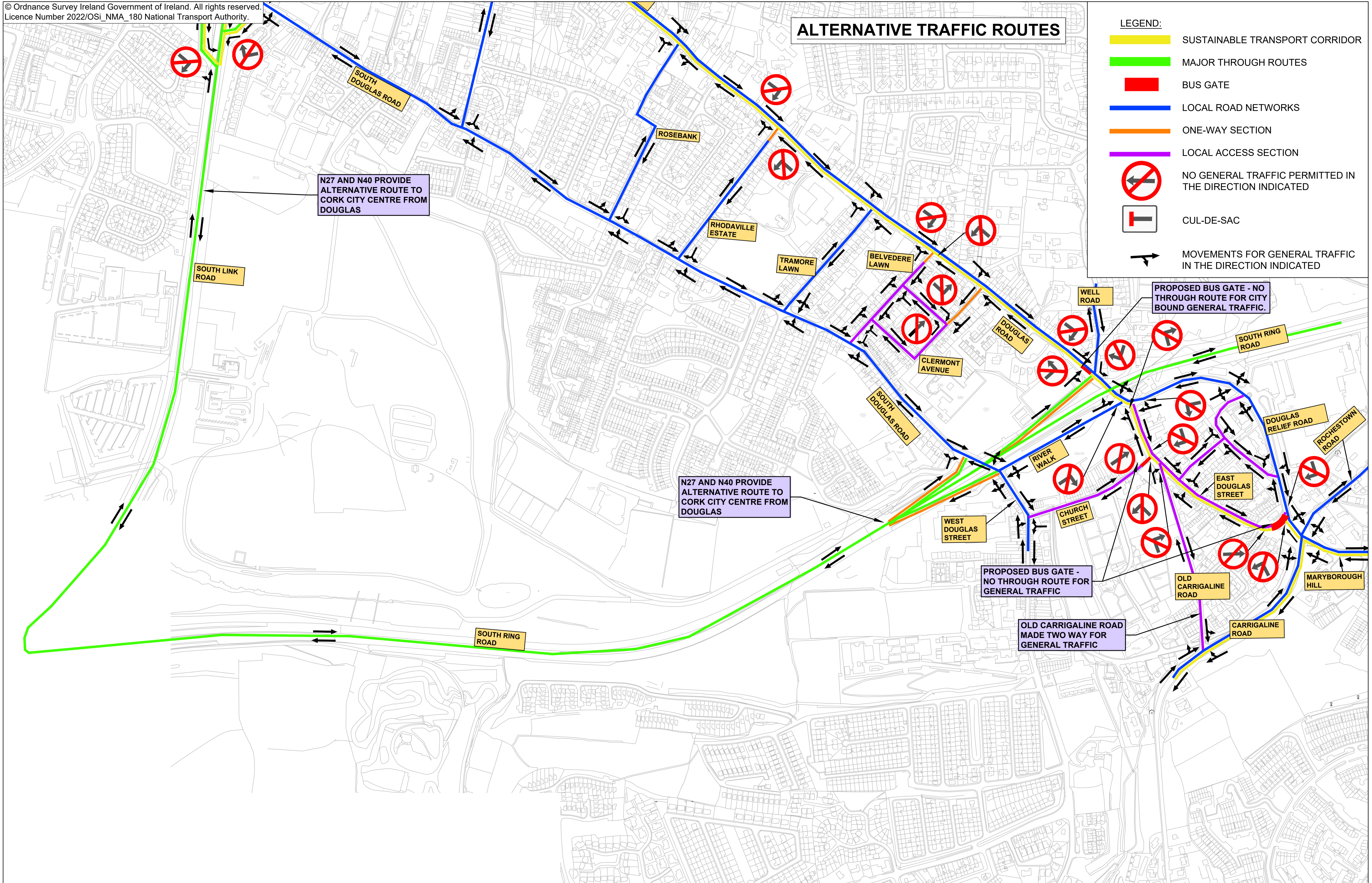
N27 AND N40 PROVIDE ALTERNATIVE ROUTE TO CORK CITY CENTRE FROM DOUGLAS

N27 AND N40 PROVIDE ALTERNATIVE ROUTE TO CORK CITY CENTRE FROM DOUGLAS

PROPOSED BUS GATE - NO THROUGH ROUTE FOR GENERAL TRAFFIC

OLD CARRIGALINE ROAD MADE TWO WAY FOR GENERAL TRAFFIC

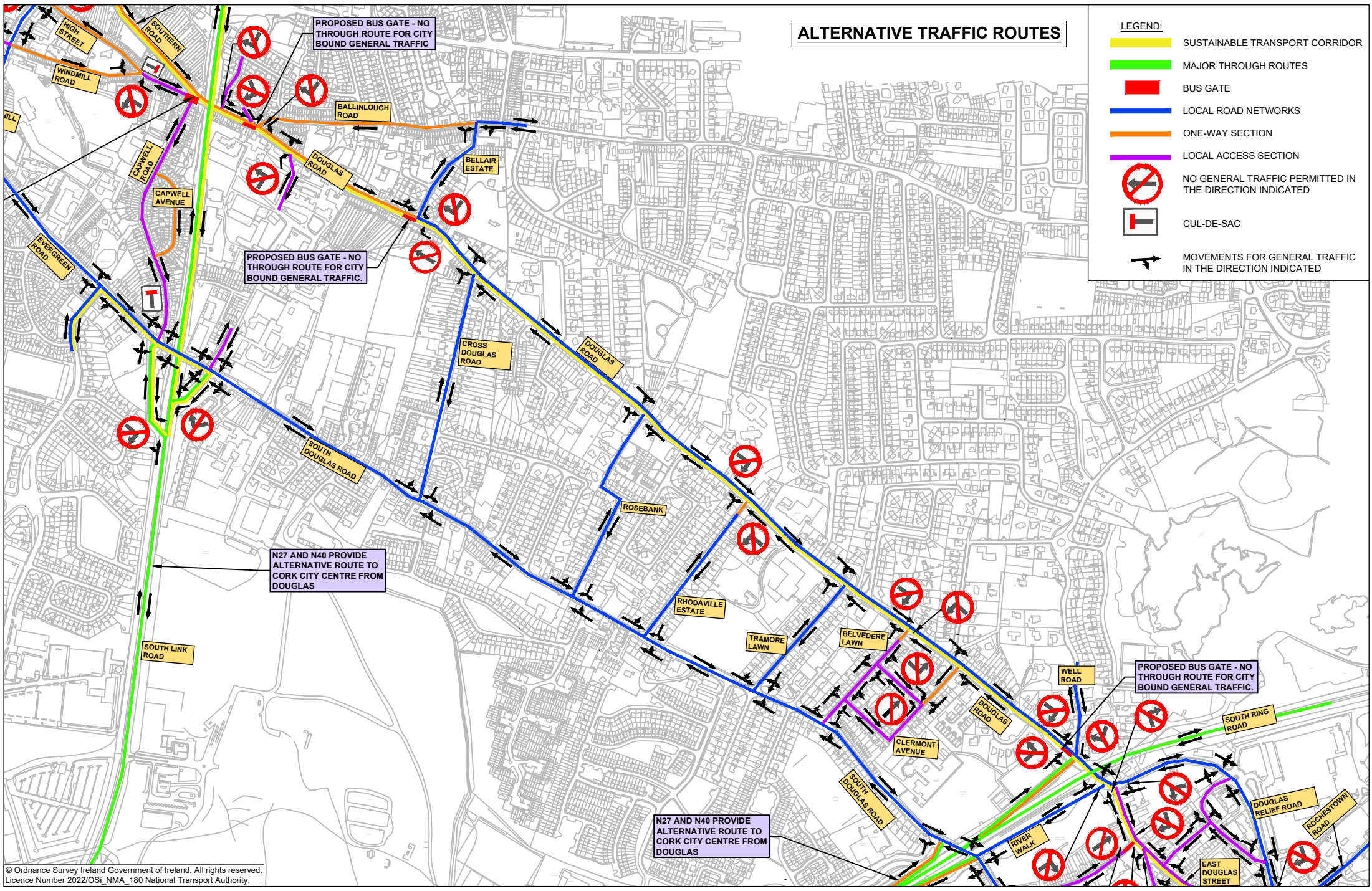
PROPOSED BUS GATE - NO THROUGH ROUTE FOR CITY BOUND GENERAL TRAFFIC.



ALTERNATIVE TRAFFIC ROUTES

LEGEND:

- SUSTAINABLE TRANSPORT CORRIDOR
- MAJOR THROUGH ROUTES
- BUS GATE
- LOCAL ROAD NETWORKS
- ONE-WAY SECTION
- LOCAL ACCESS SECTION
- ↖ NO GENERAL TRAFFIC PERMITTED IN THE DIRECTION INDICATED
- T CUL-DE-SAC
- MOVEMENTS FOR GENERAL TRAFFIC IN THE DIRECTION INDICATED



© Ordnance Survey Ireland Government of Ireland. All rights reserved. Licence Number 2022/OSI_NMA_180 National Transport Authority.