



# Bishopstown to City

## Sustainable Transport Corridor

Public Consultation March 2023

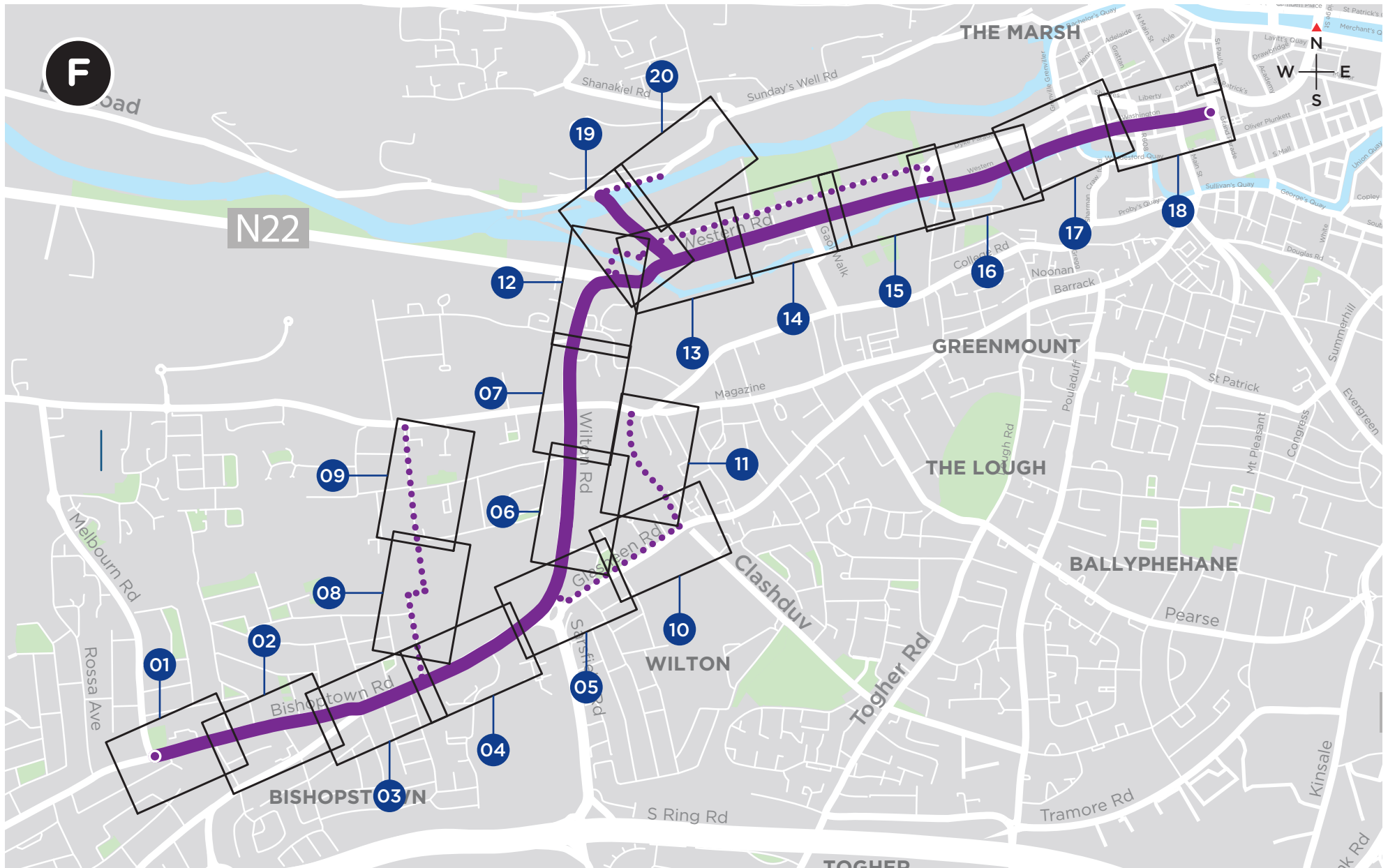


Rialtas  
na hÉireann  
Government  
of Ireland

Tionscadal Éireann  
Project Ireland  
**2040**

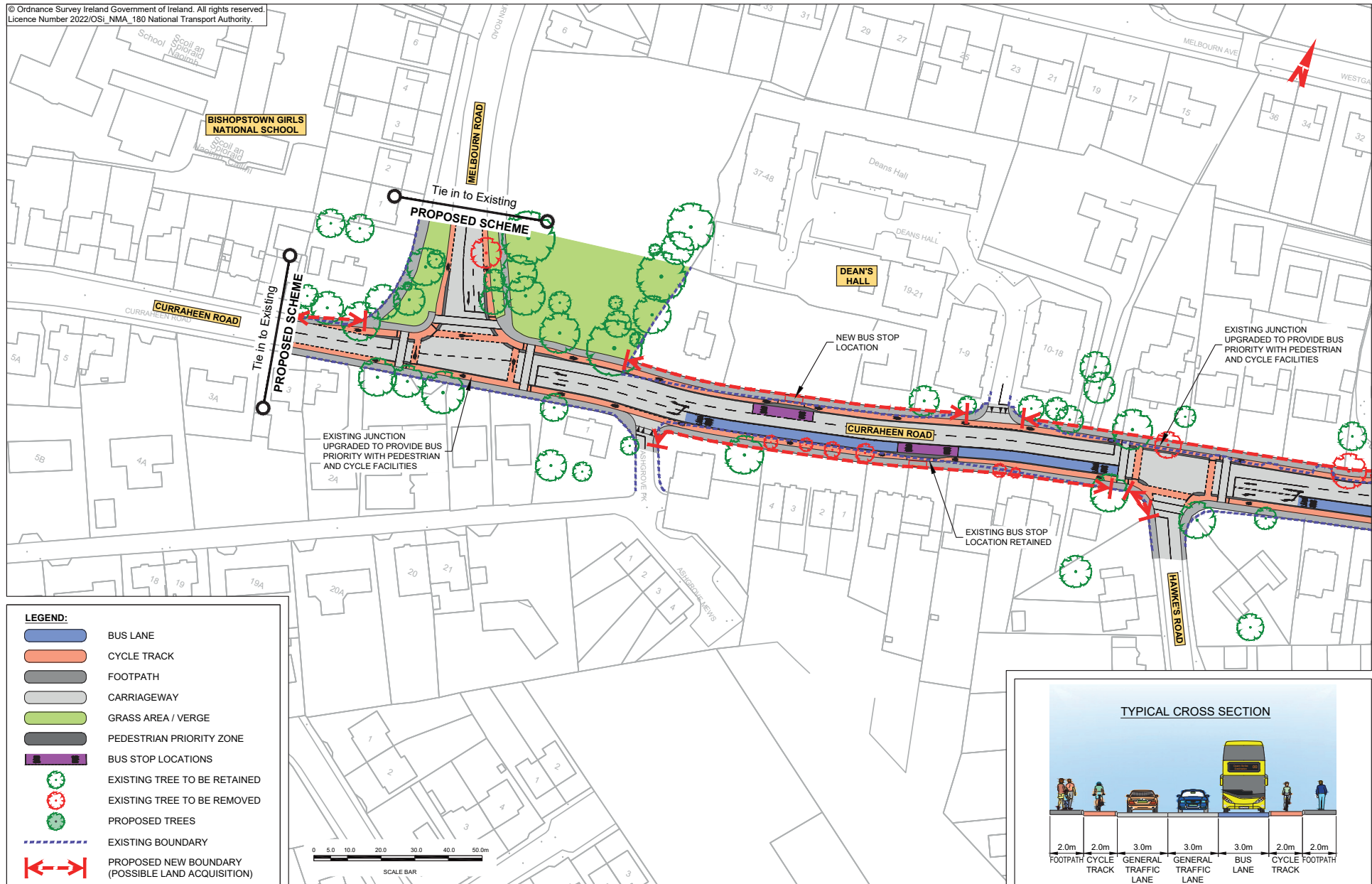
**BUS  
CONNECTS  
CORK**

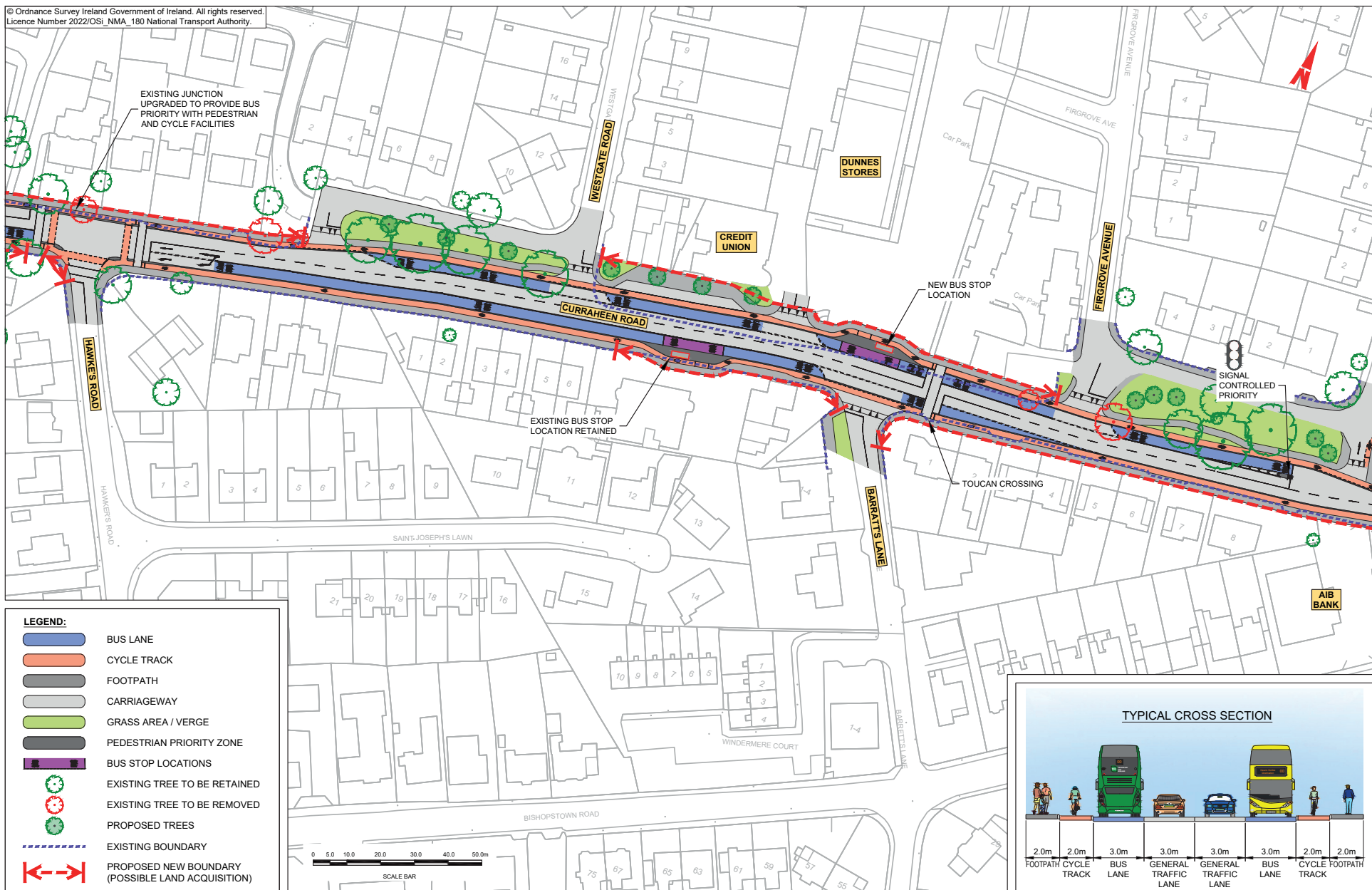
SUSTAINABLE TRANSPORT FOR A BETTER CITY.



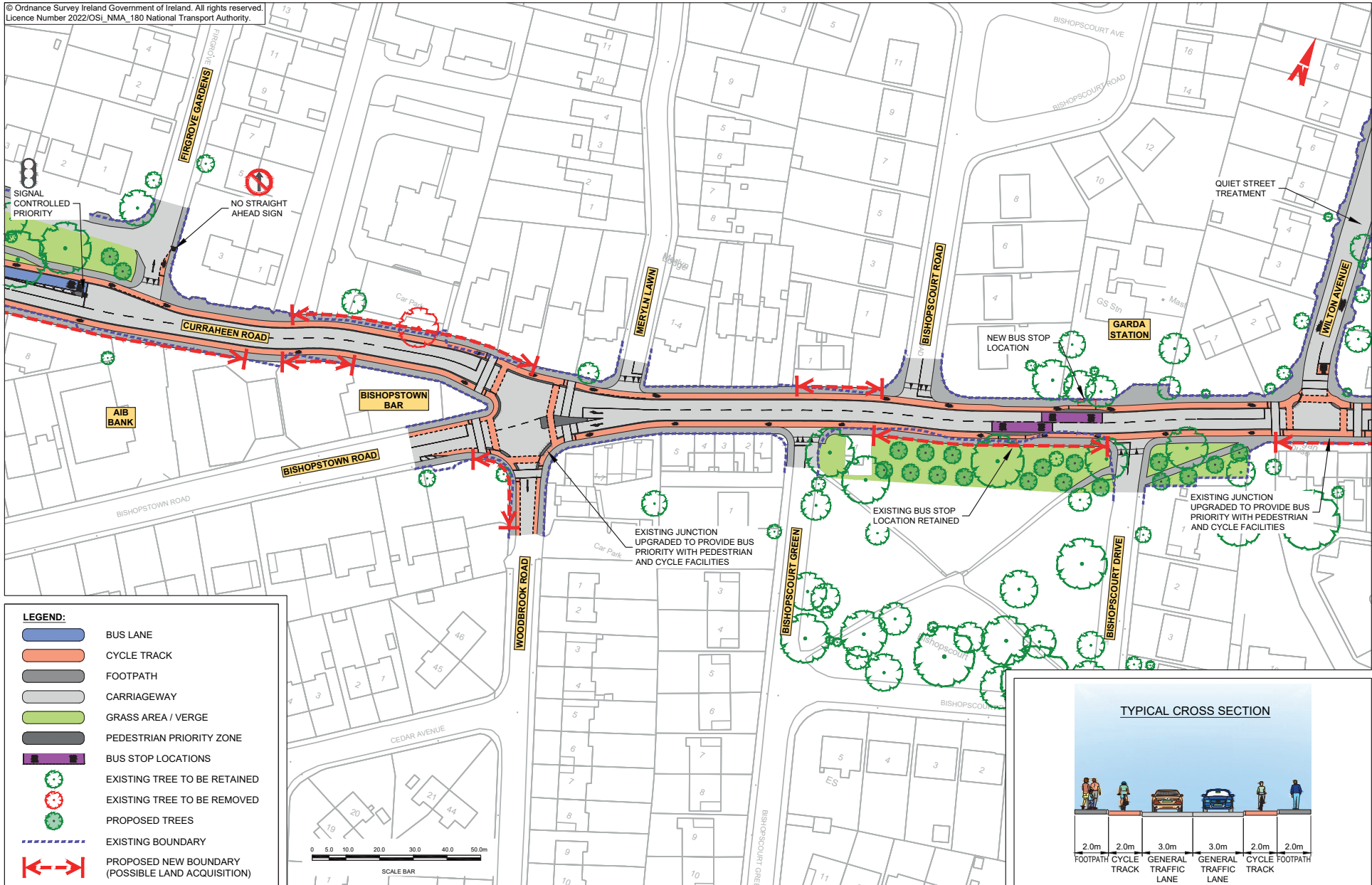
NOTE: The Emerging Preferred Route shown on the following drawings is indicative only and is subject to change following consultation and as part of the design development process.

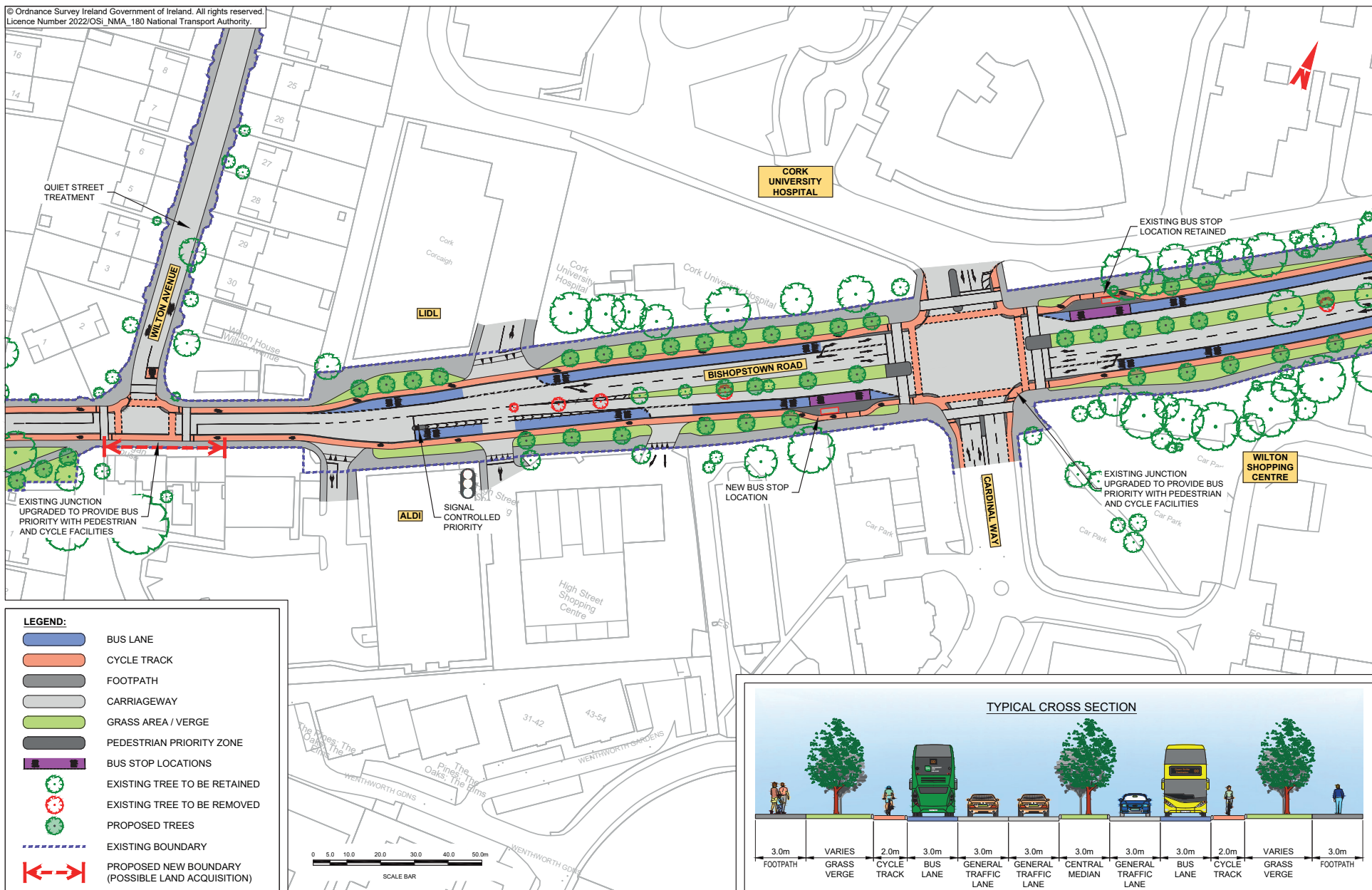
© Ordnance Survey Ireland Government of Ireland. All rights reserved.  
Licence Number 2022/OSI\_NMA\_180 National Transport Authority.



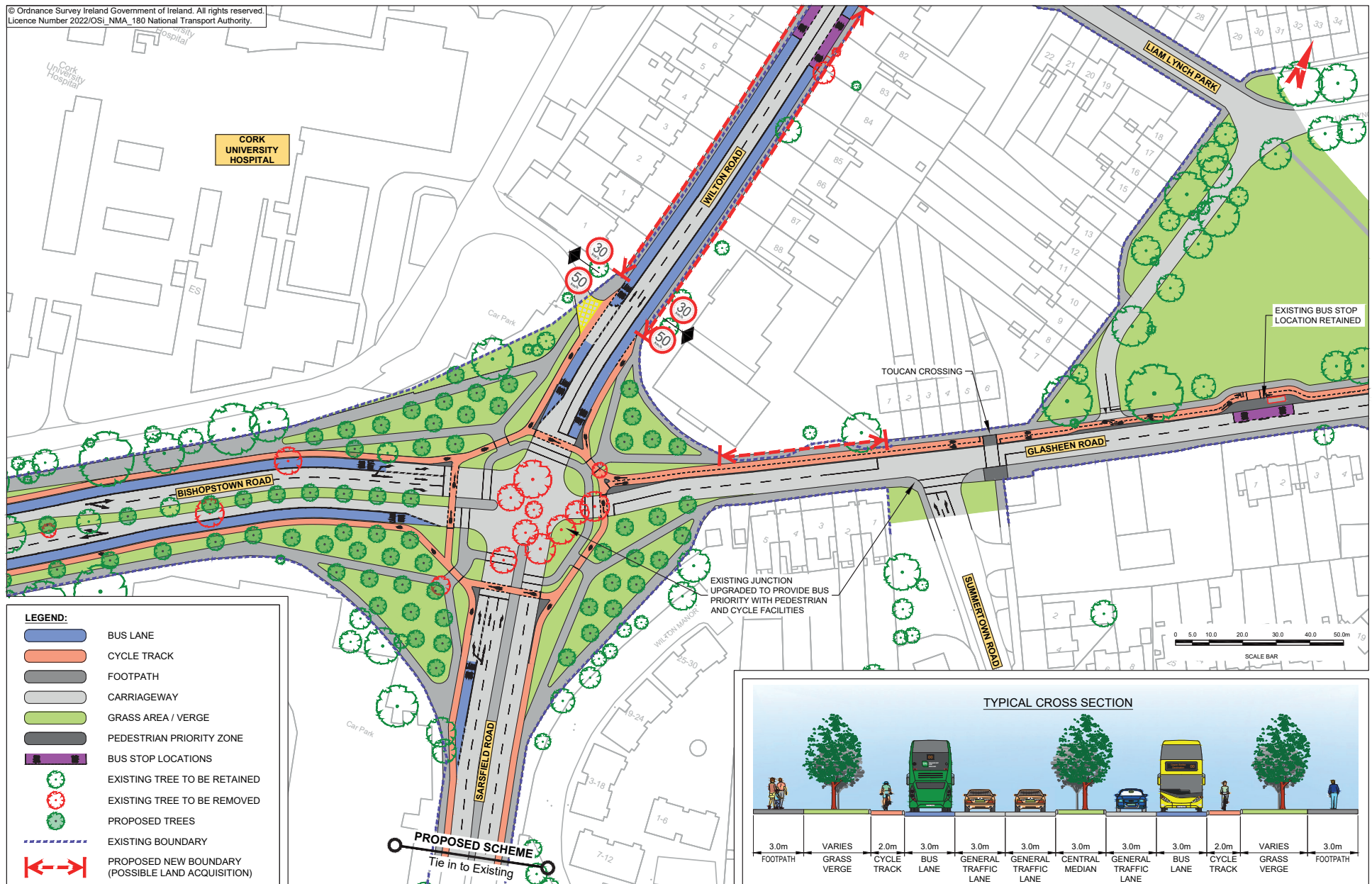


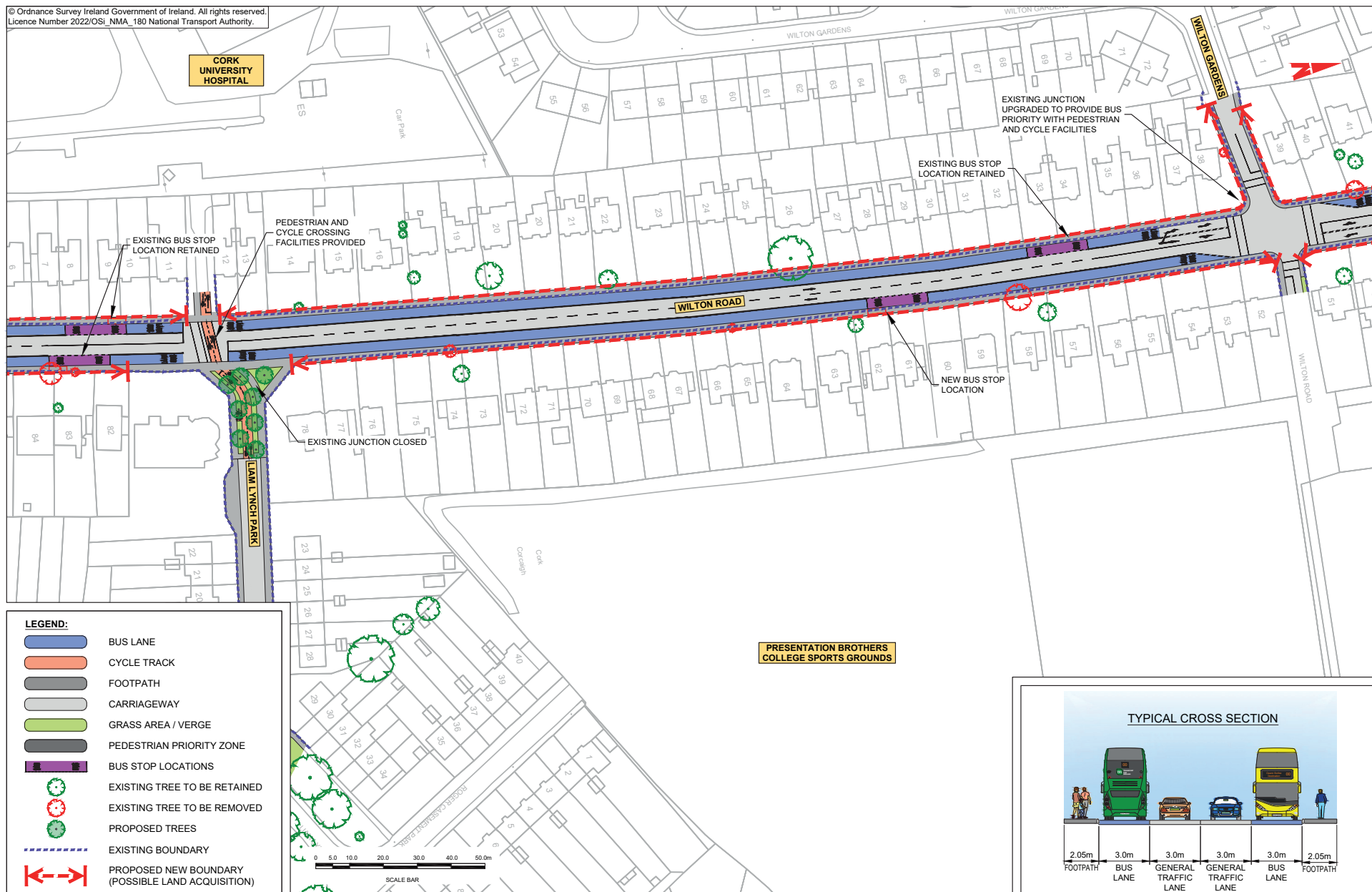
© Ordnance Survey Ireland Government of Ireland. All rights reserved.  
Licence Number 2022/OSI\_NMA\_180 National Transport Authority.





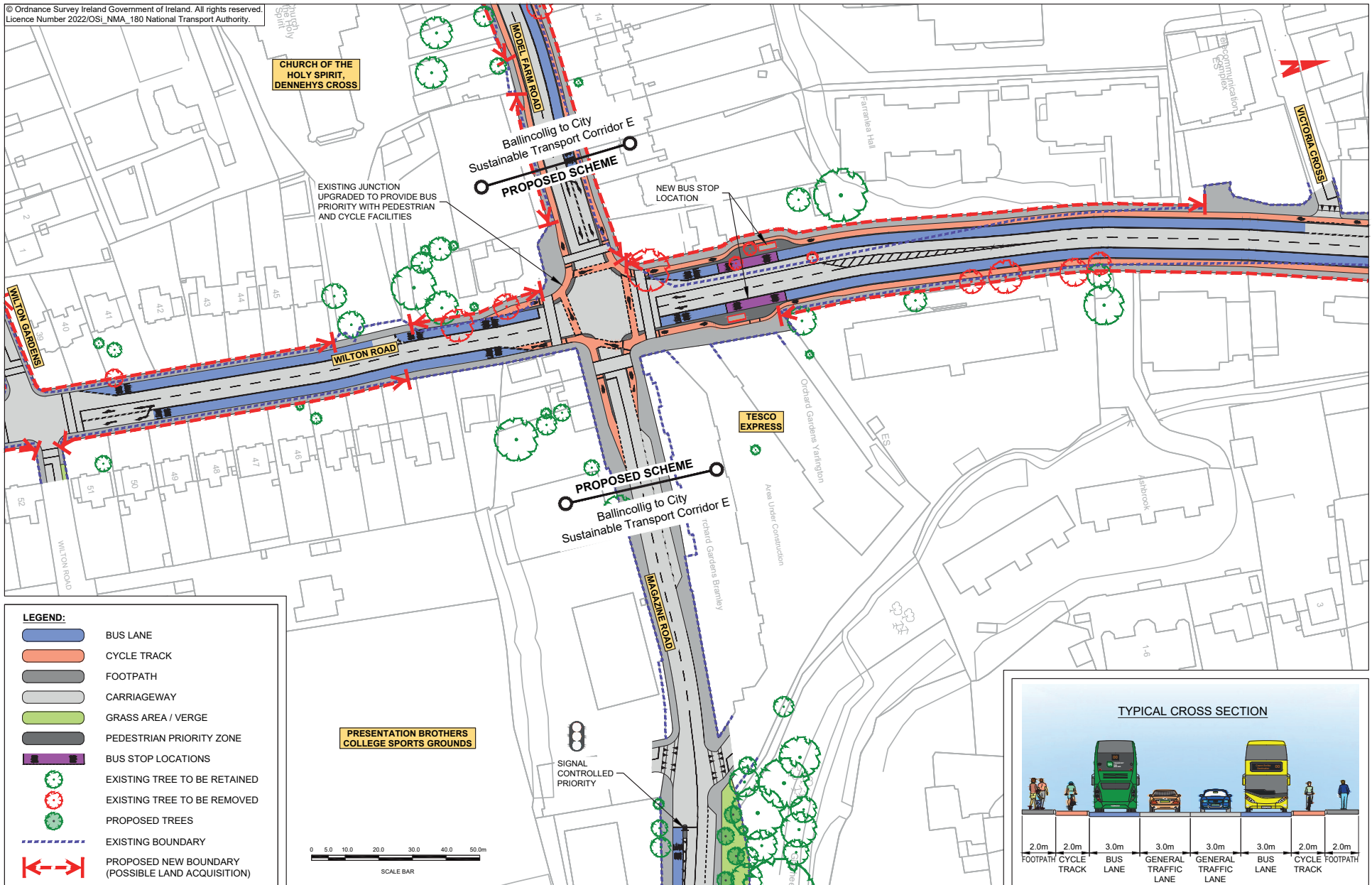
© Ordnance Survey Ireland Government of Ireland. All rights reserved.  
Licence Number 2022/OSi\_NMA\_180 National Transport Authority.



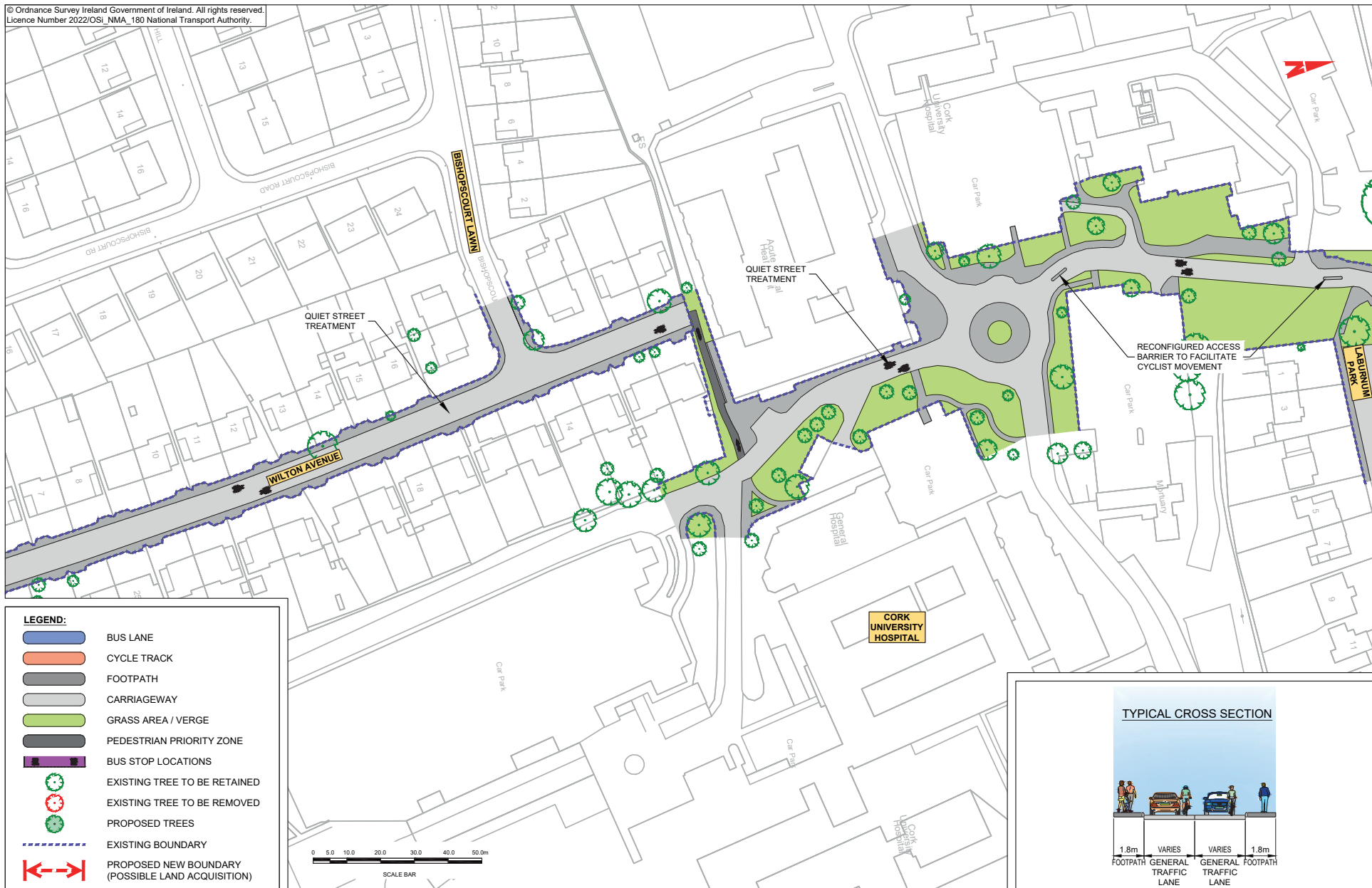




© Ordnance Survey Ireland Government of Ireland. All rights reserved.  
Licence Number 2022/OSI\_NMA\_180 National Transport Authority.



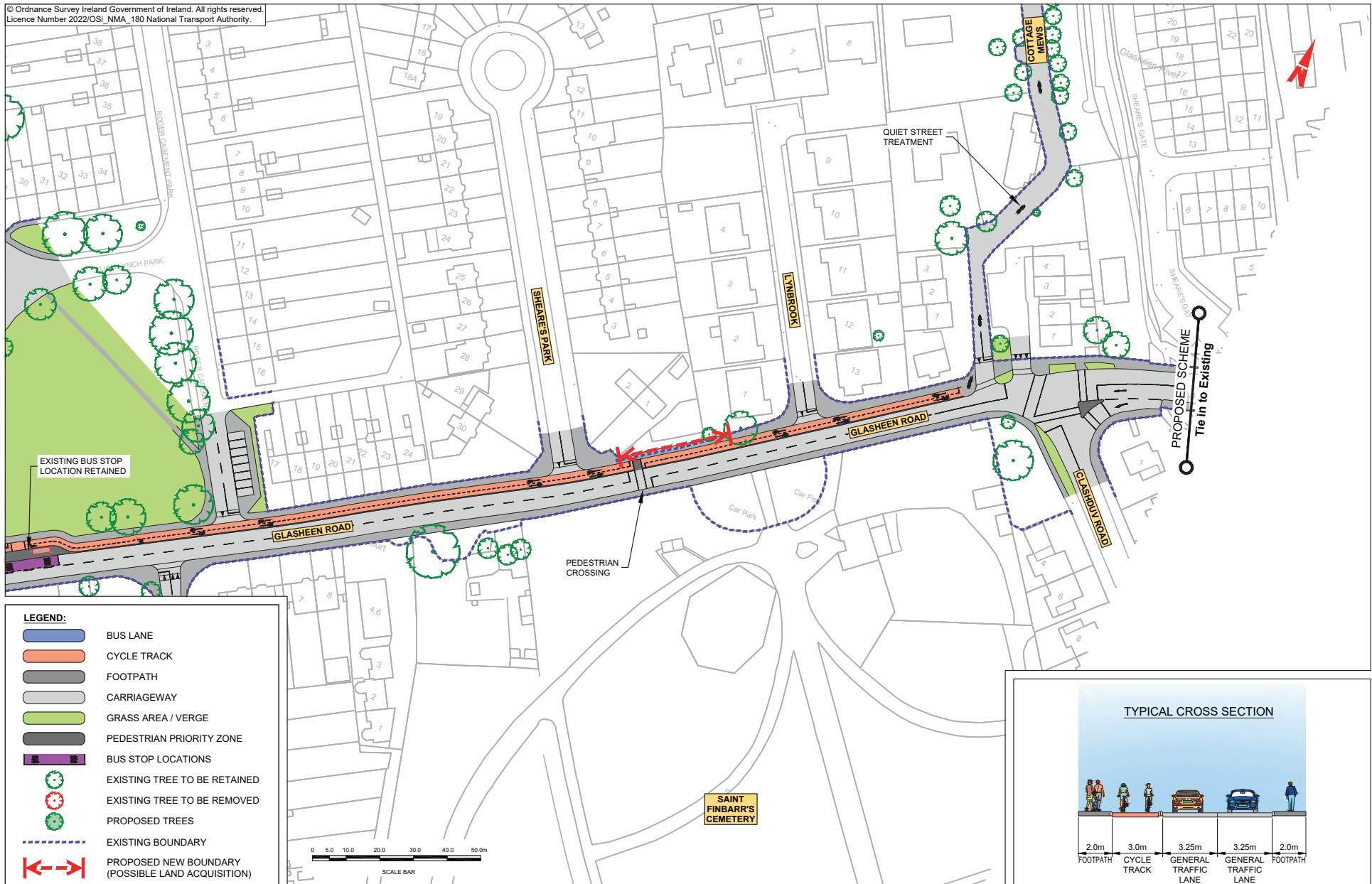
© Ordnance Survey Ireland Government of Ireland. All rights reserved.  
Licence Number 2022/OSI\_NMA\_180 National Transport Authority.



© Ordnance Survey Ireland Government of Ireland. All rights reserved.  
Licence Number 2022/OSI\_NMA\_180 National Transport Authority.



© Ordnance Survey Ireland Government of Ireland. All rights reserved.  
Licence Number 2022/OSI\_NMA\_180 National Transport Authority.



© Ordnance Survey Ireland Government of Ireland. All rights reserved. Licence Number 2022/OSI\_NMA\_180 National Transport Authority.



