



**Bishopstown to City**  
**Sustainable Transport Corridor**  
**Preferred Route**

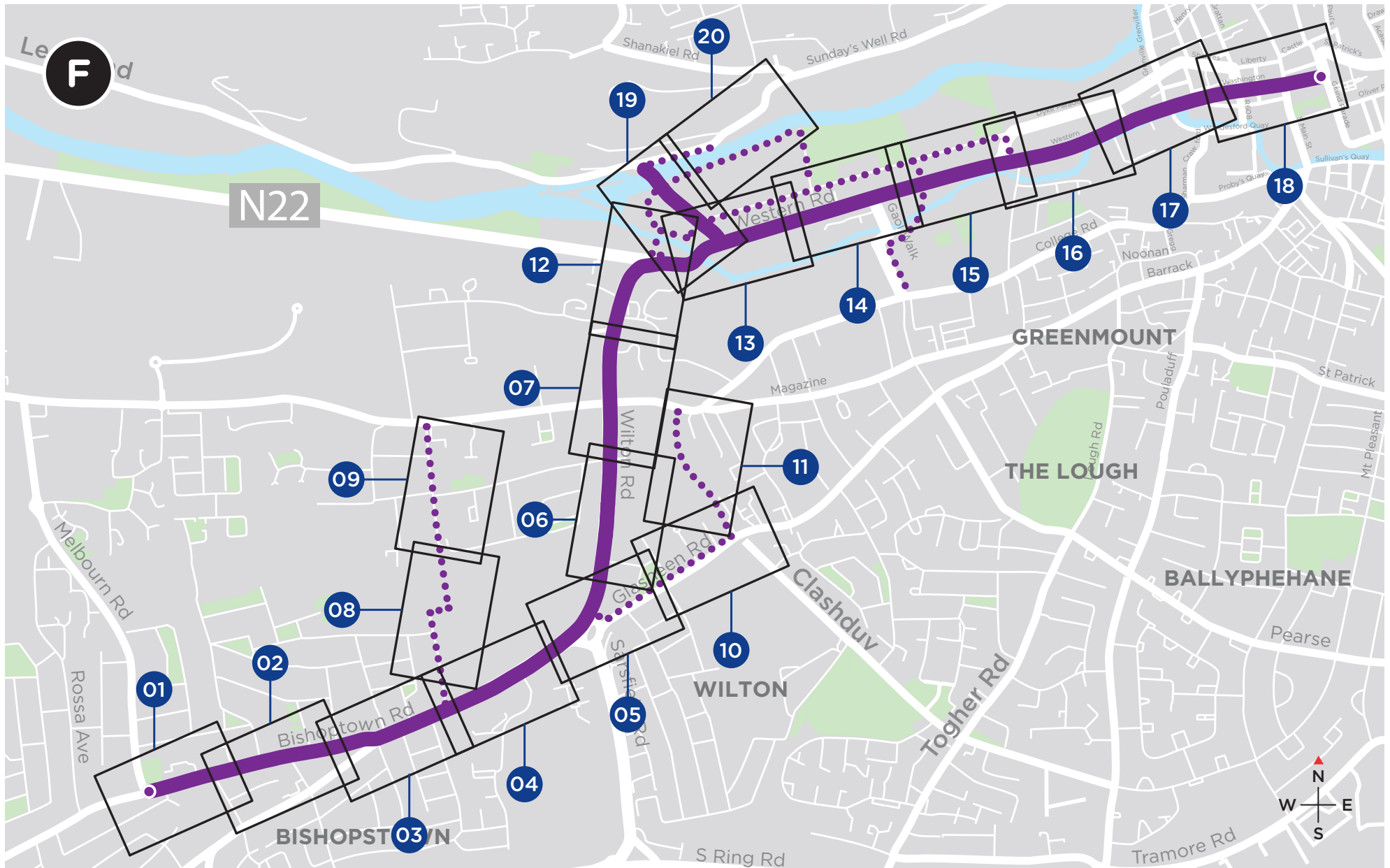
3rd Round of Public Consultation November 2023



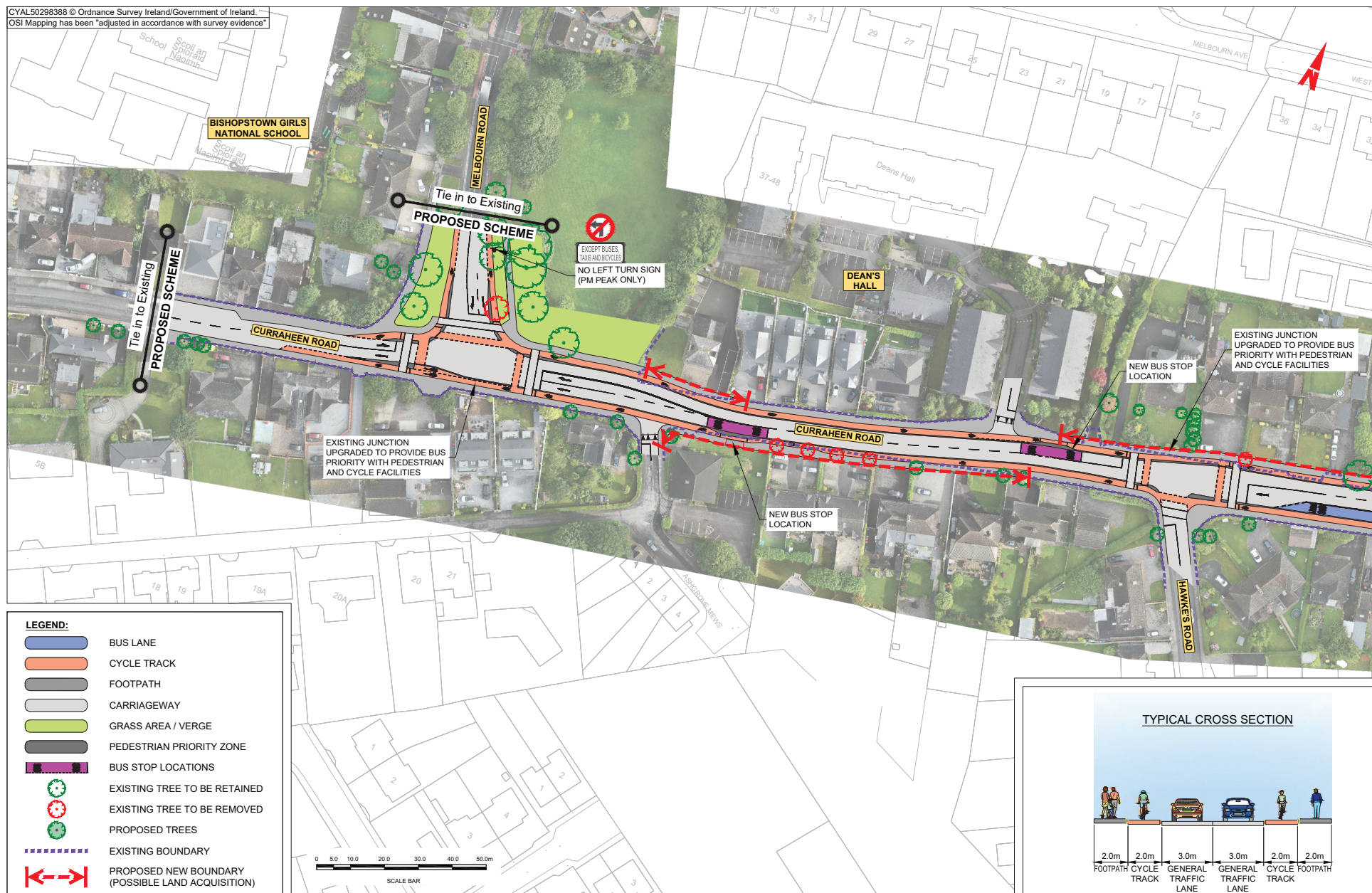
Rialtas  
na hÉireann  
Government  
of Ireland

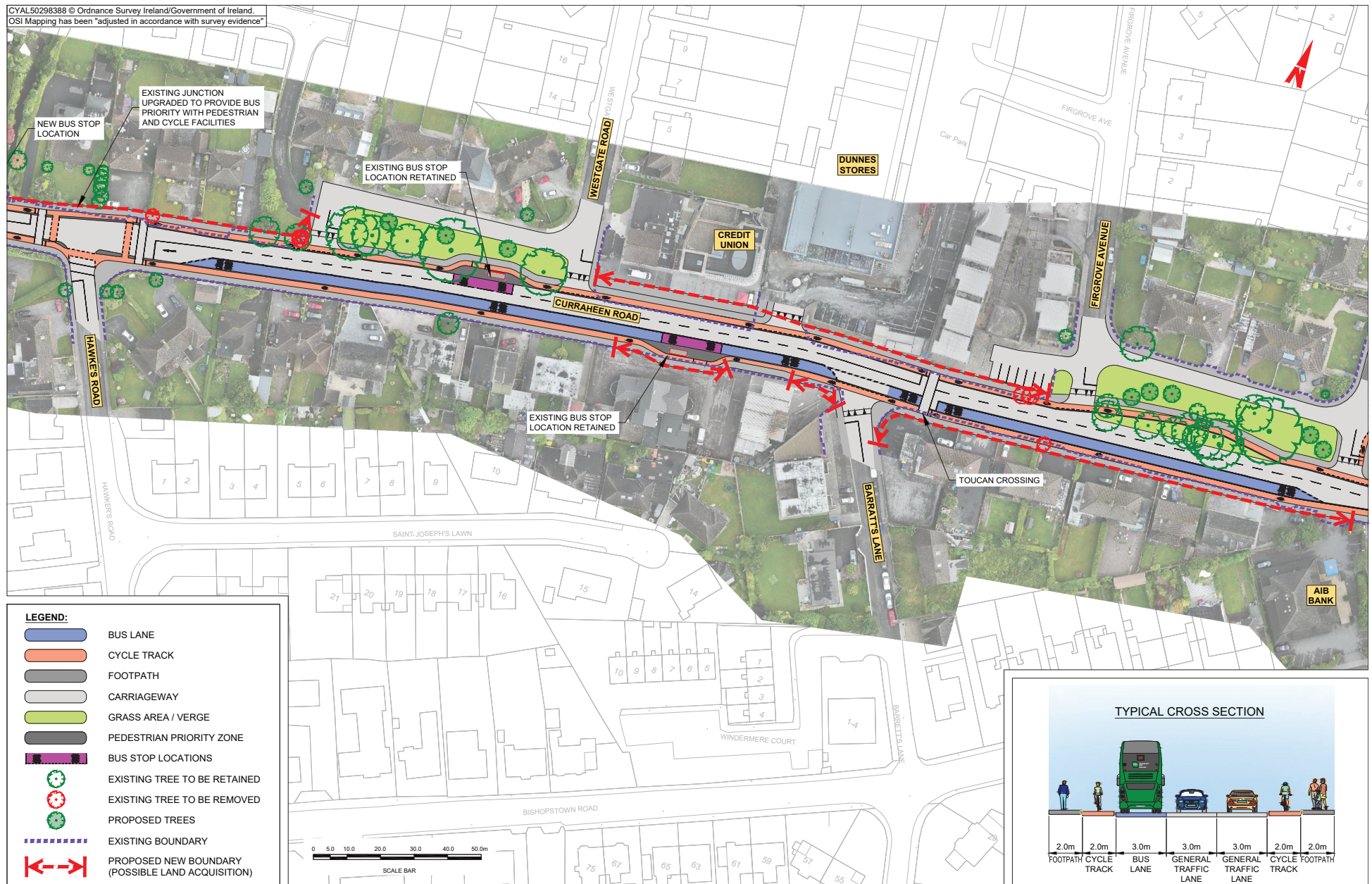
Tionscadal Éireann  
Project Ireland  
**2040**

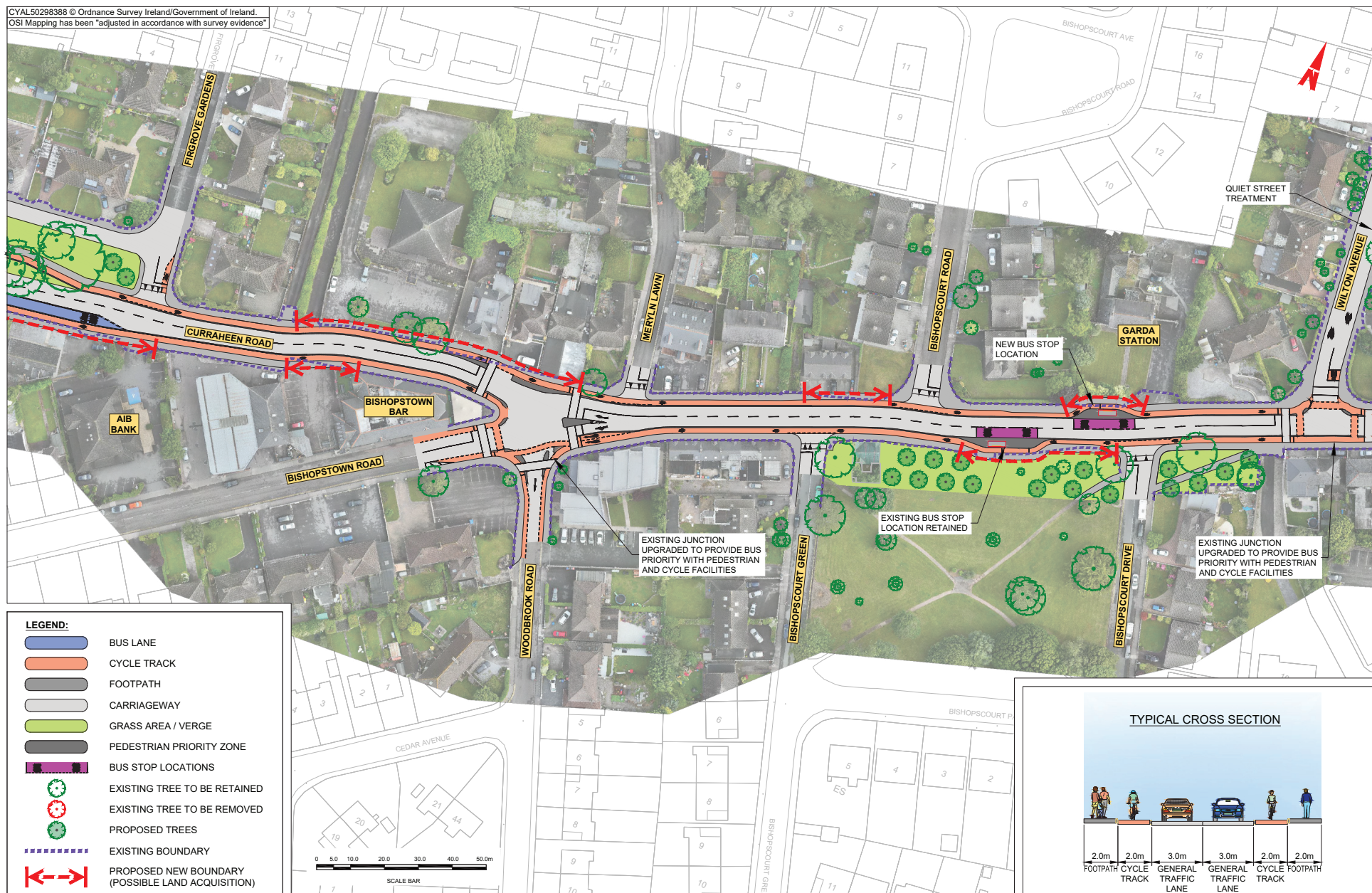
**BUS**  
**CONNECTS**  
**CORK**  
SUSTAINABLE TRANSPORT FOR A BETTER CITY.

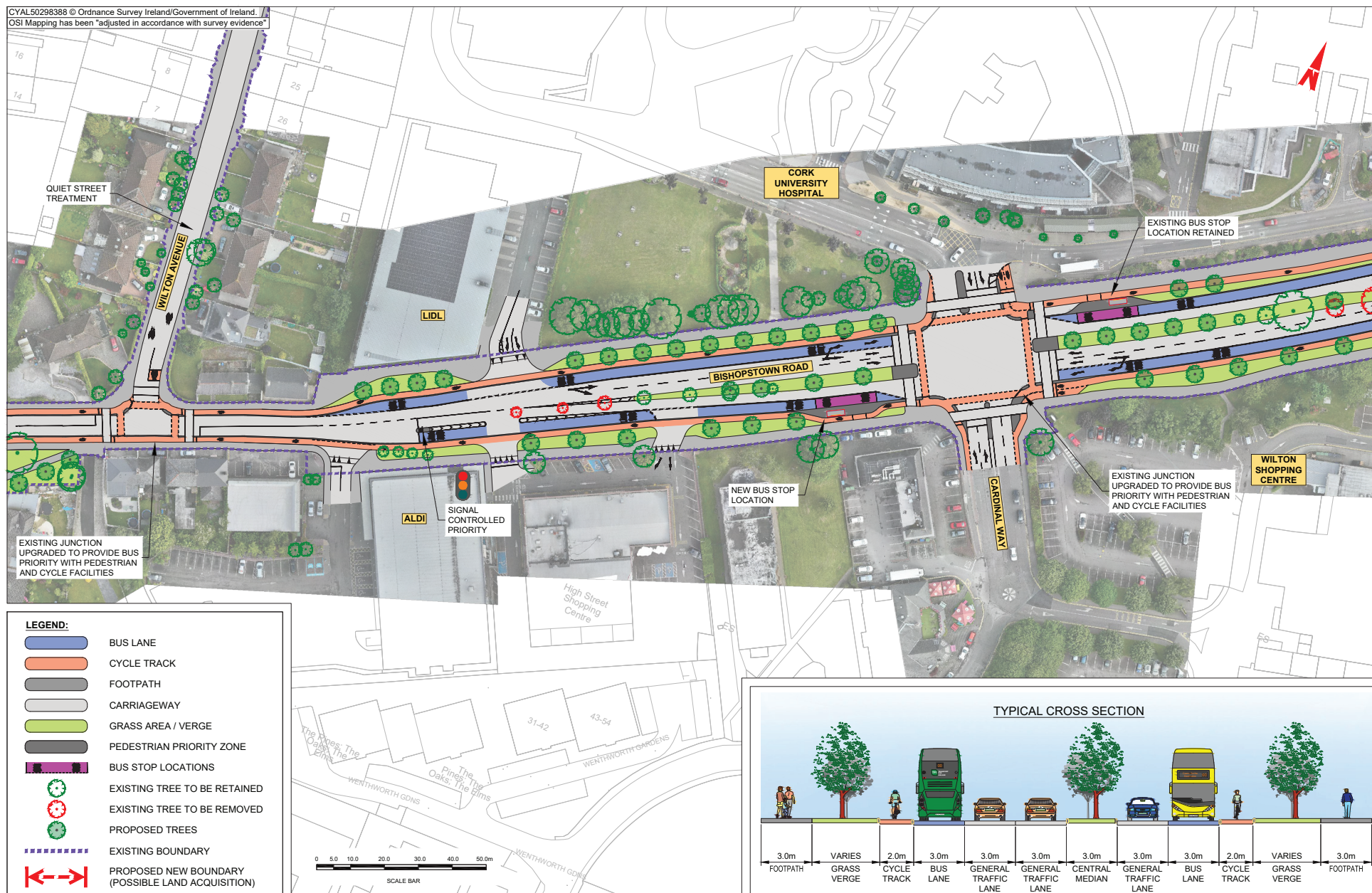


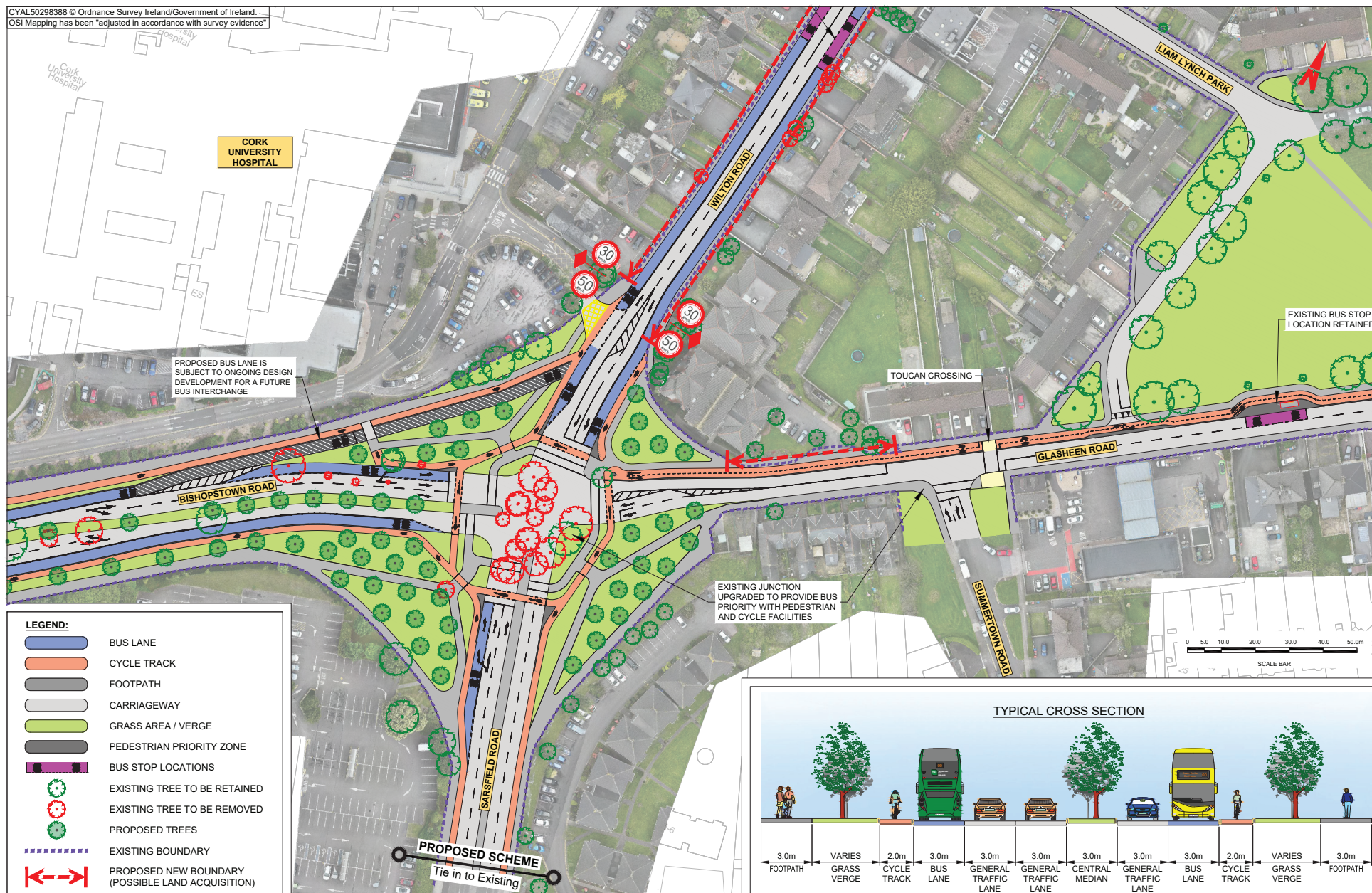
NOTE: The Preferred Route shown on the following drawings is indicative only and is subject to change following consultation and as part of the design development process.





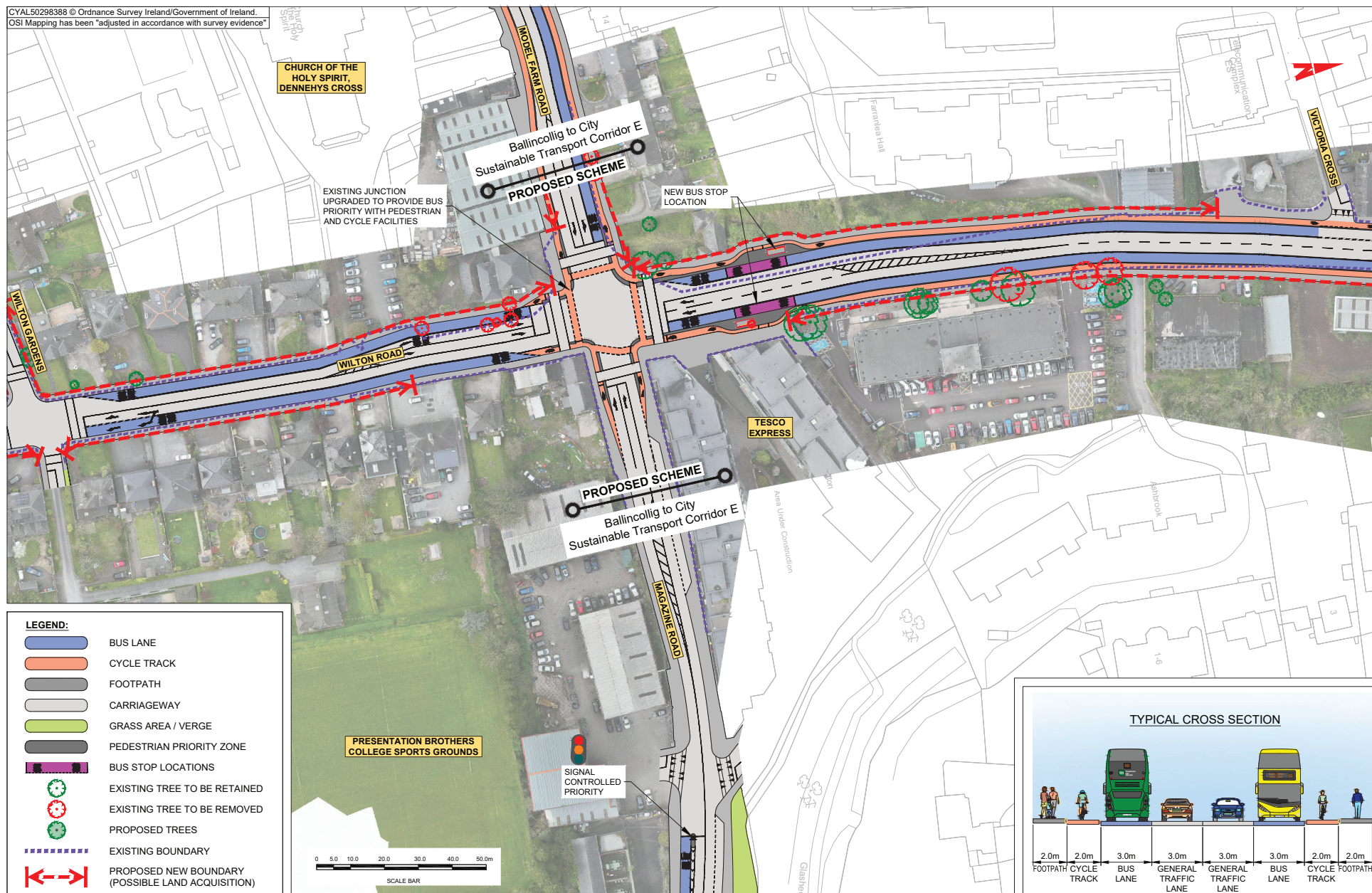




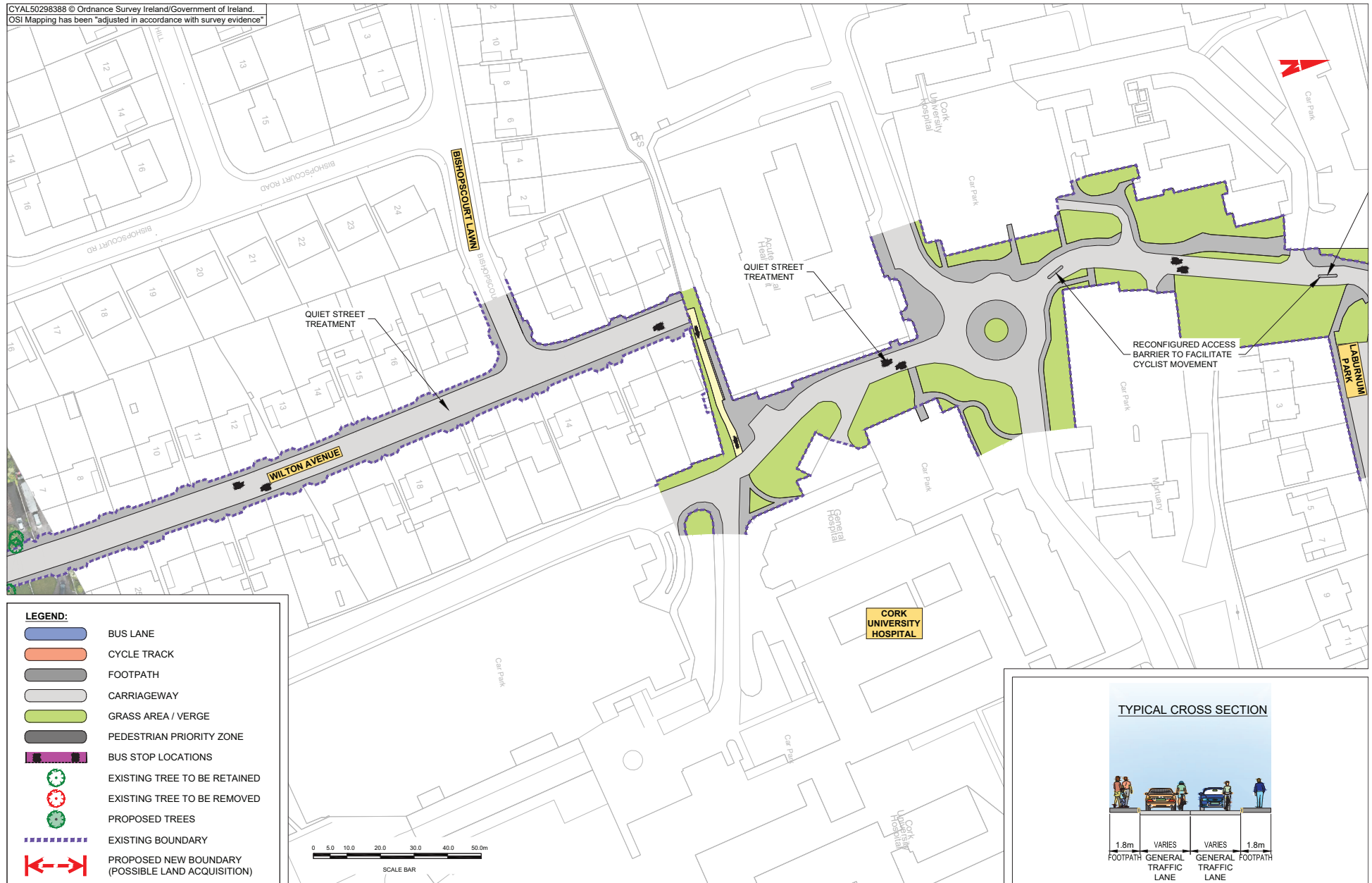


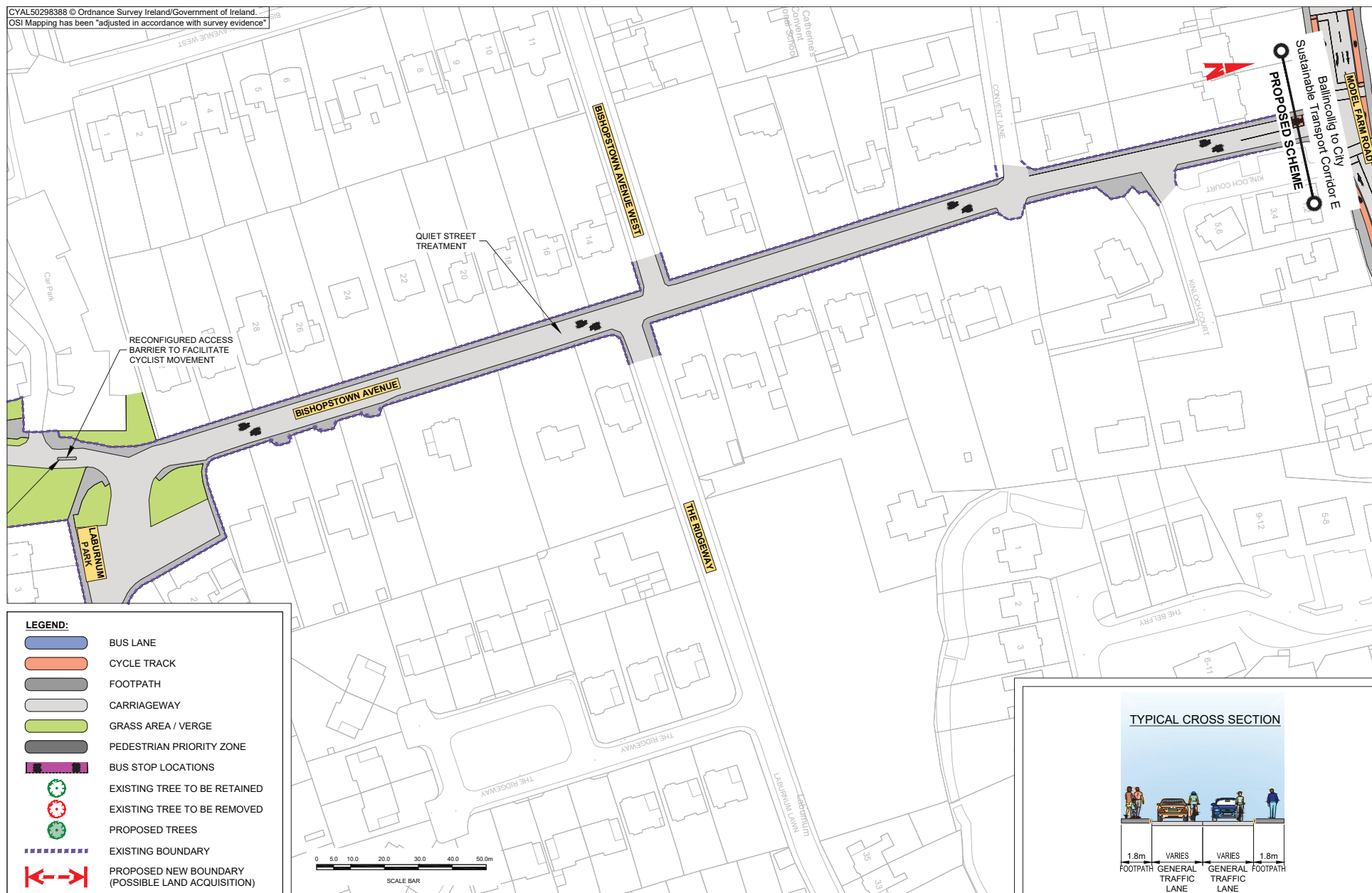




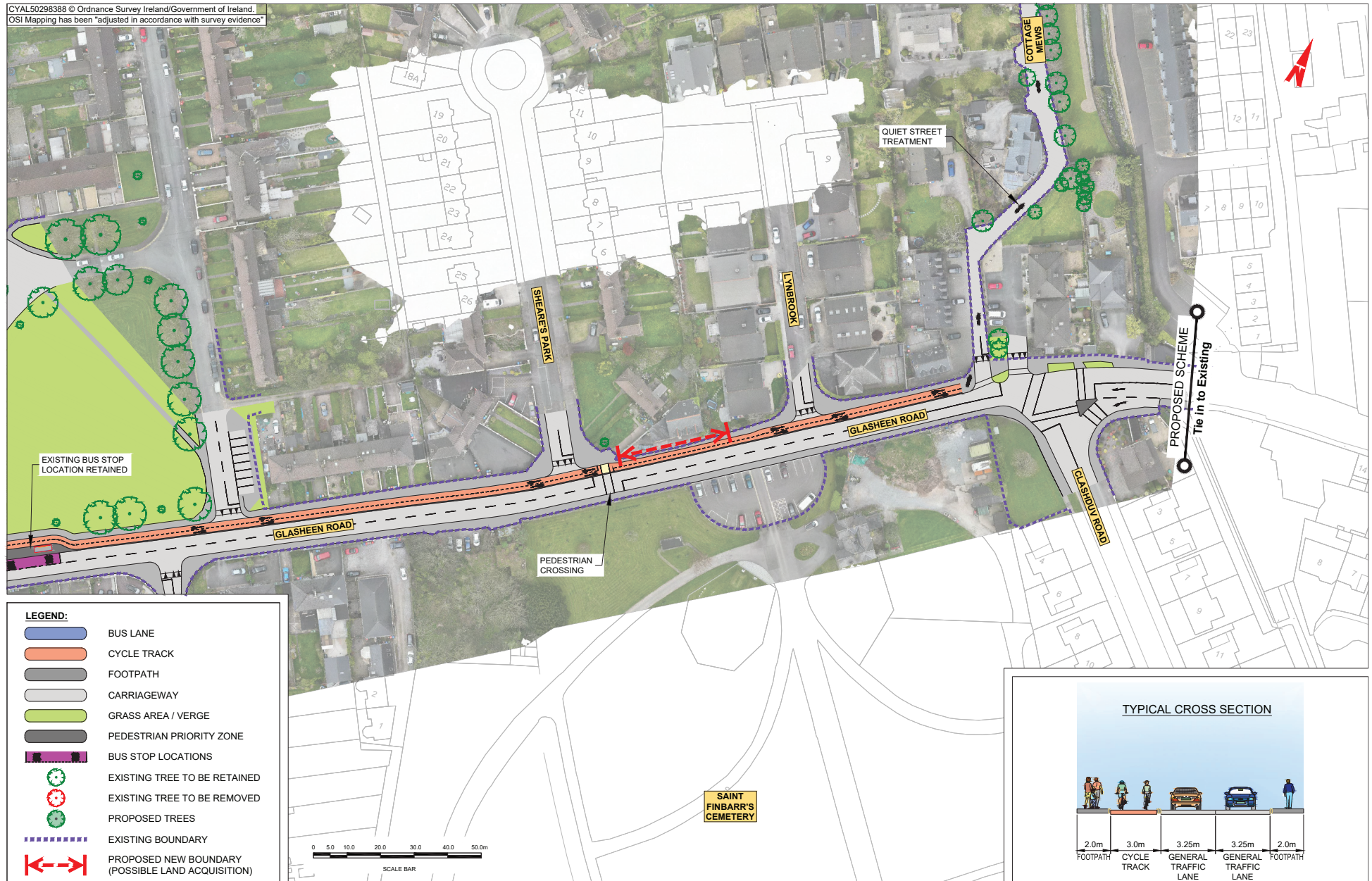


CYAL50298388 © Ordnance Survey Ireland/Government of Ireland.  
OSI Mapping has been "adjusted in accordance with survey evidence"



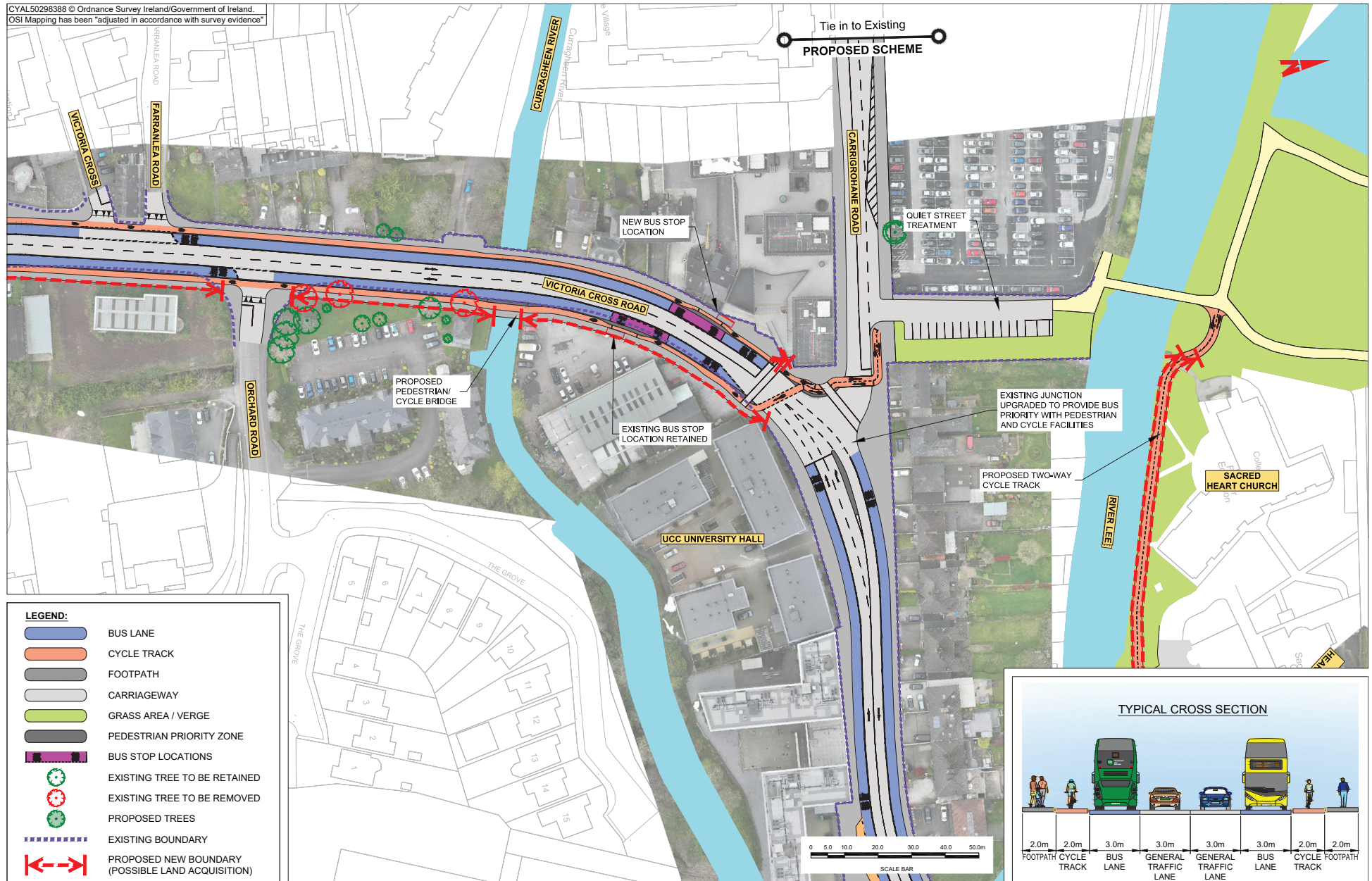


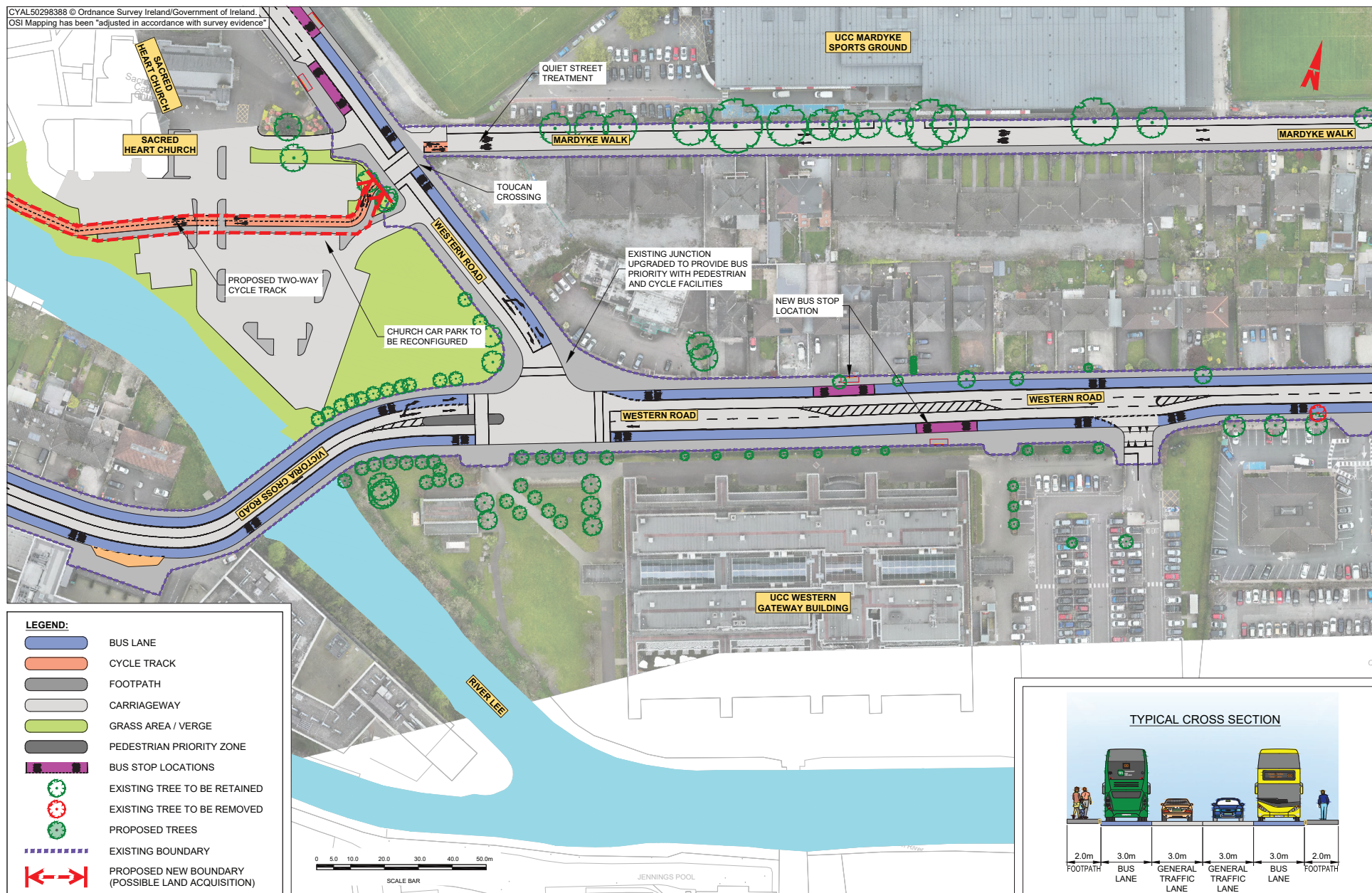
CYAL50298388 © Ordnance Survey Ireland/Government of Ireland.  
OSI Mapping has been "adjusted in accordance with survey evidence"

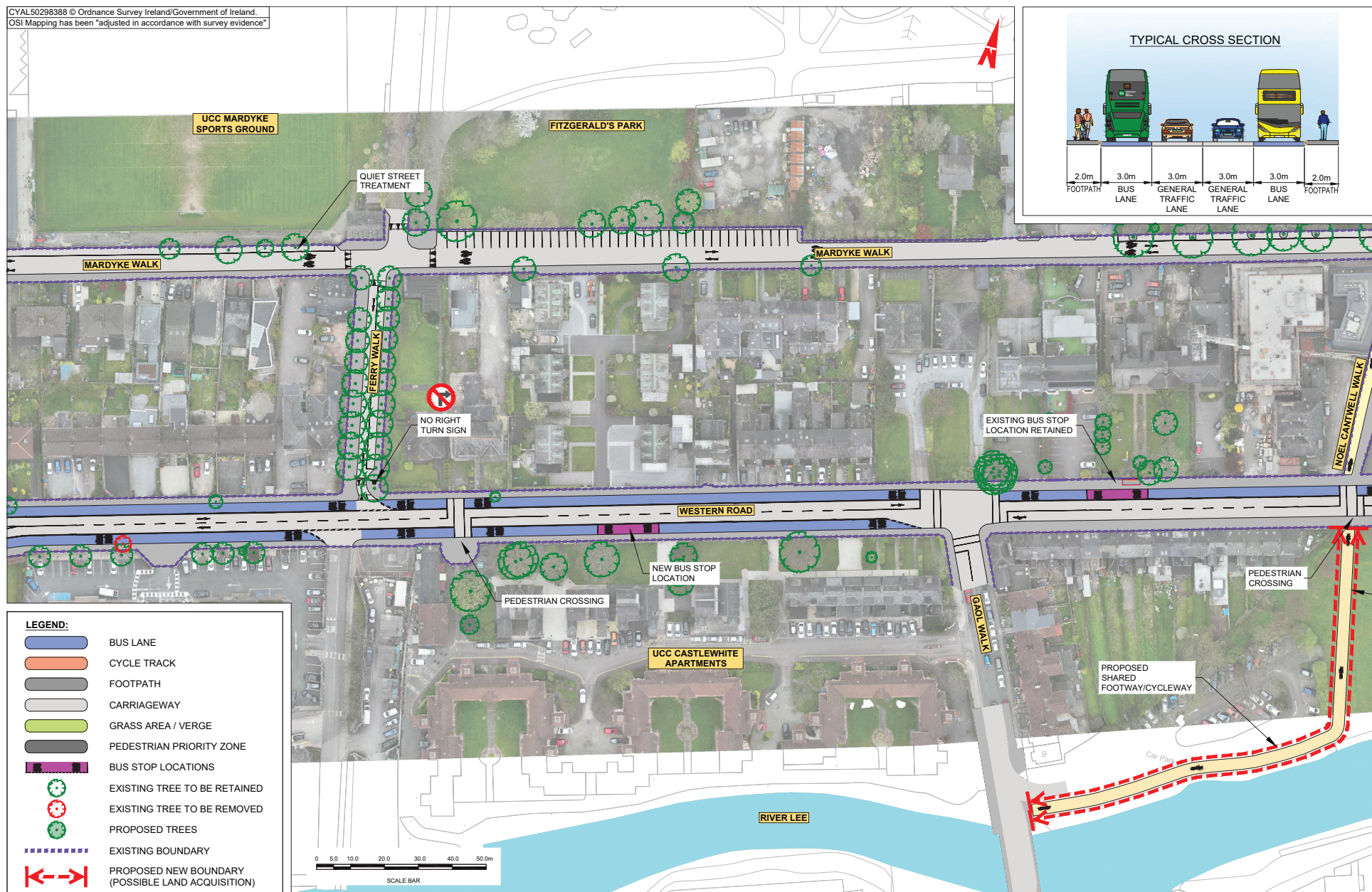


CYAL50298388 © Ordnance Survey Ireland/Government of Ireland.  
OSI Mapping has been "adjusted in accordance with survey evidence"

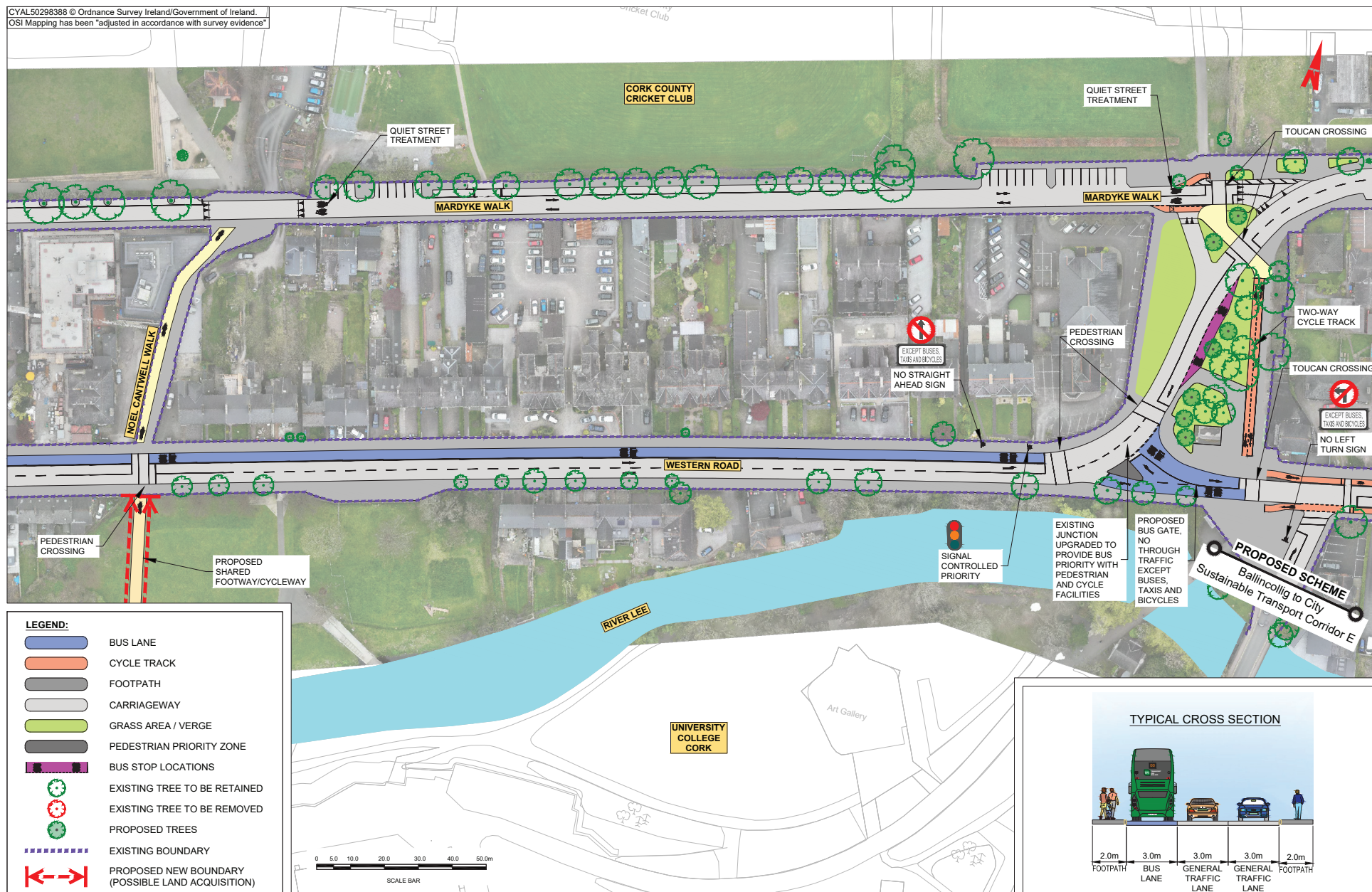


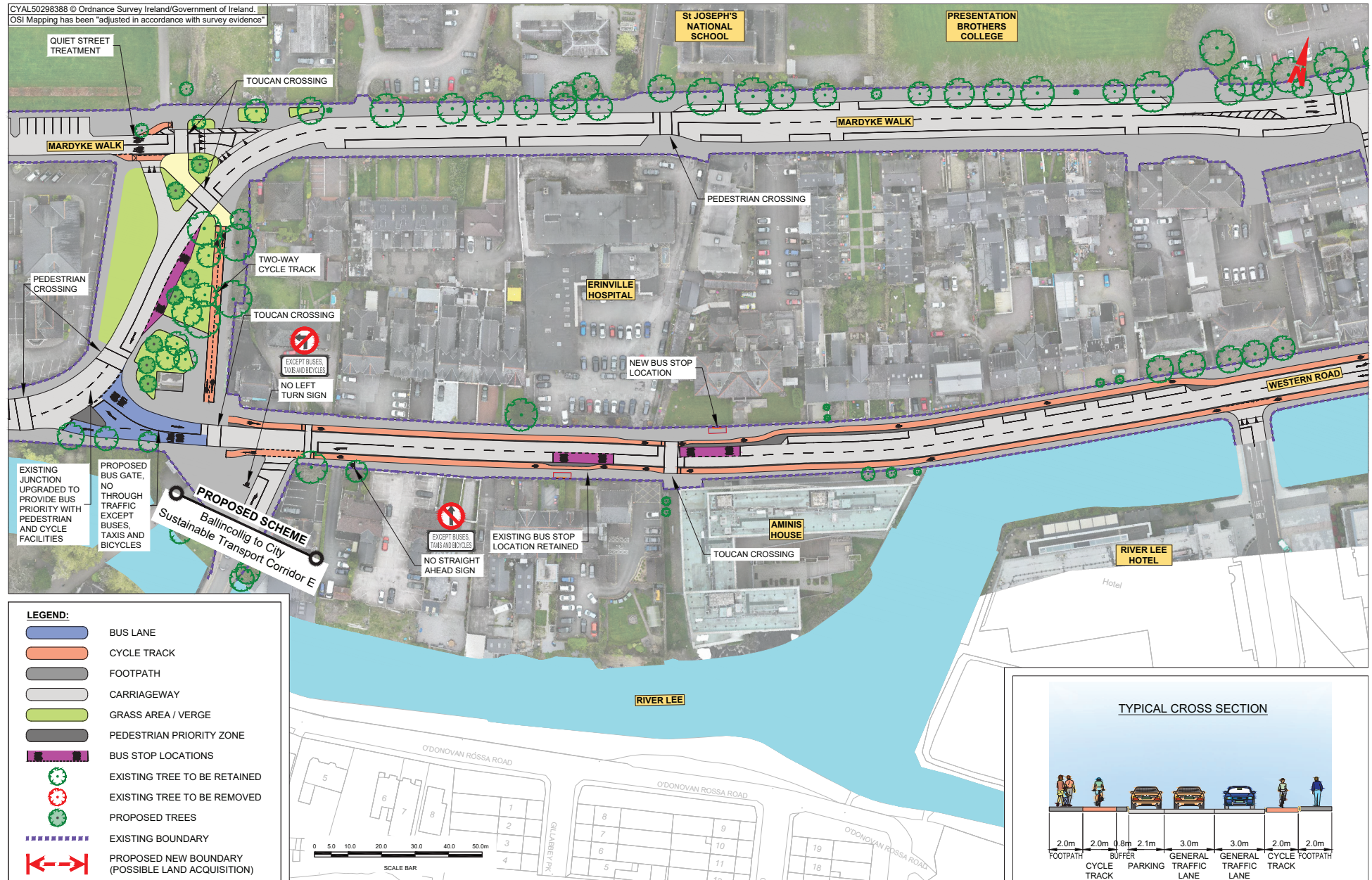


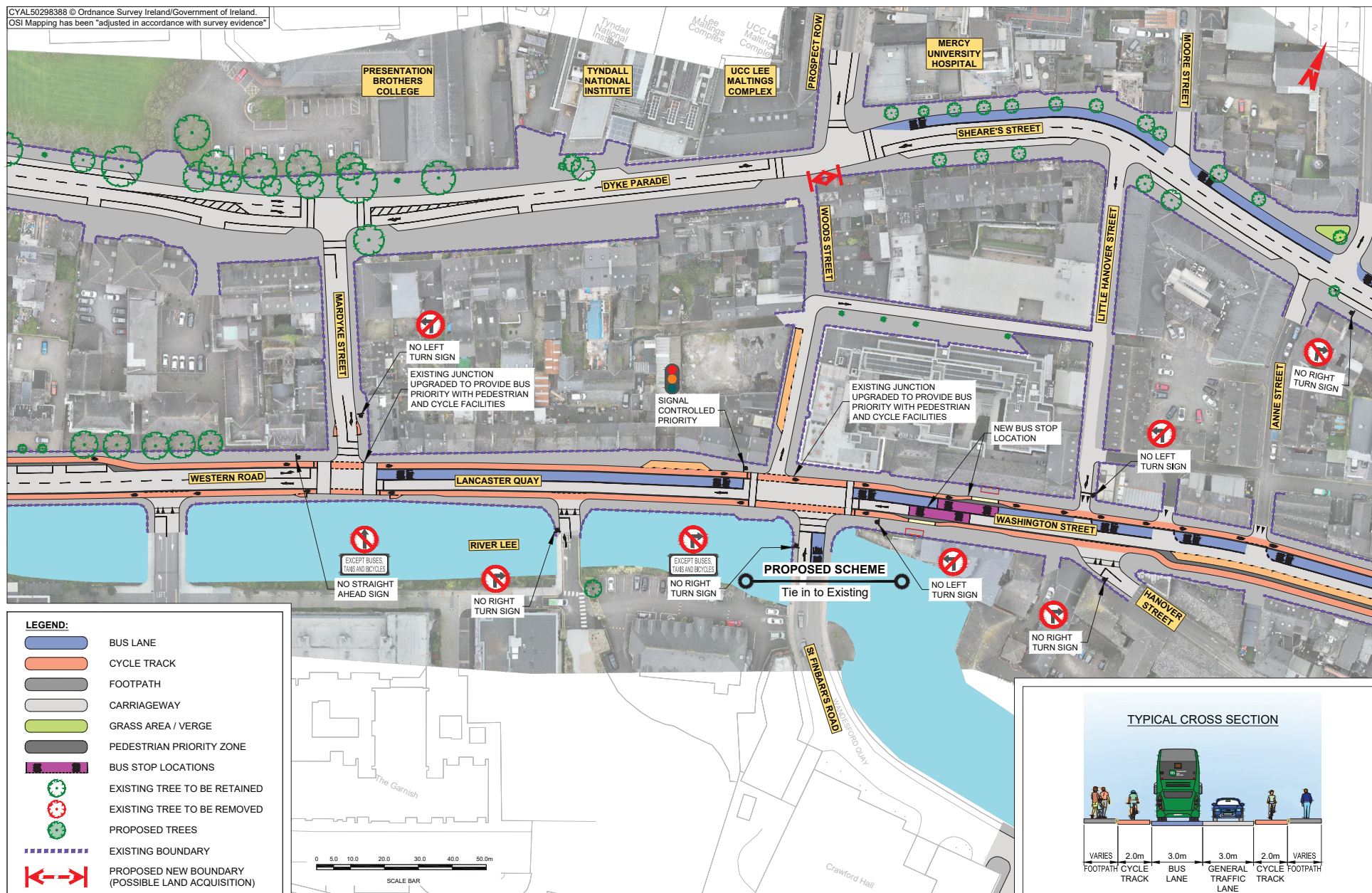


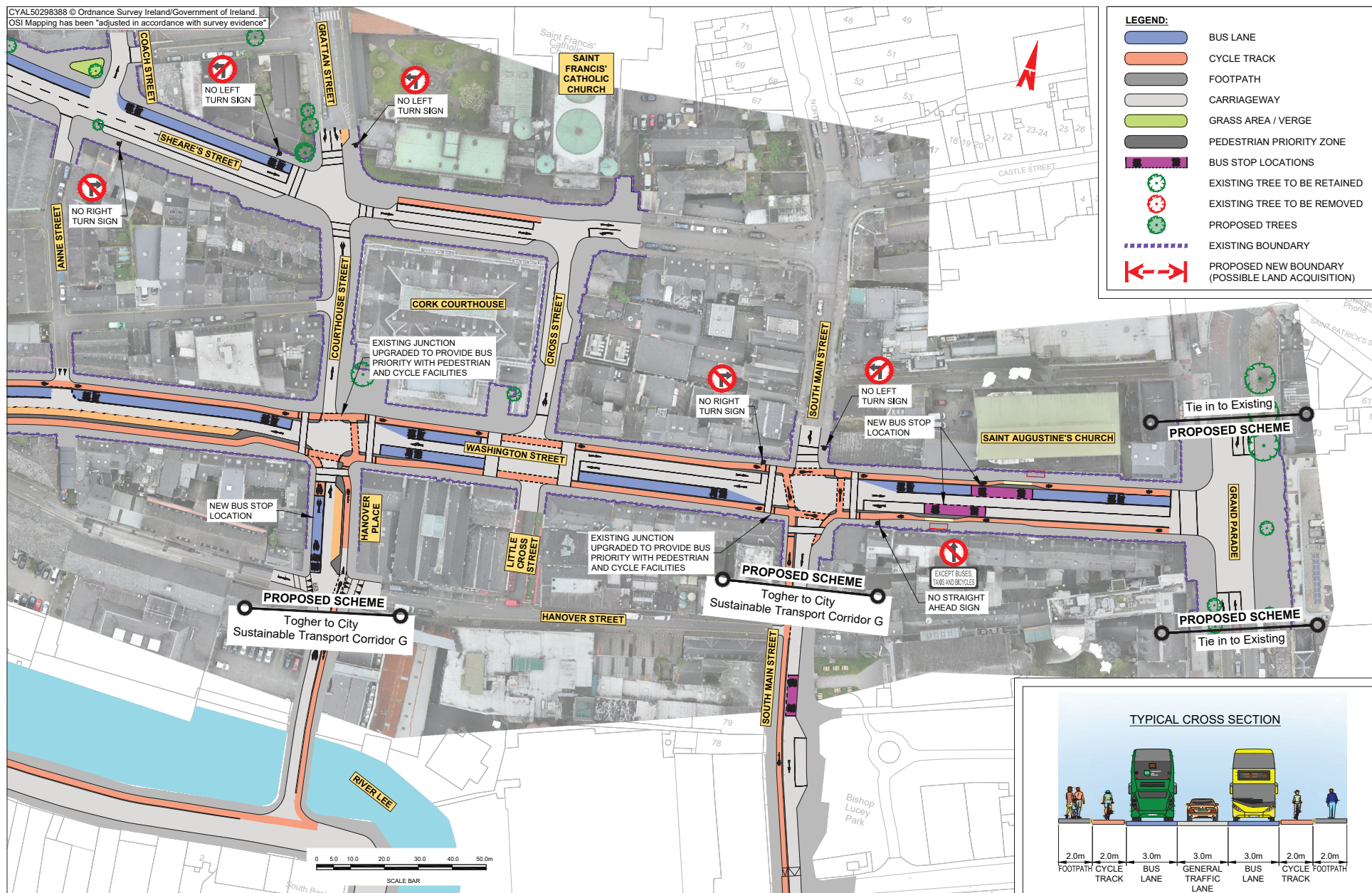


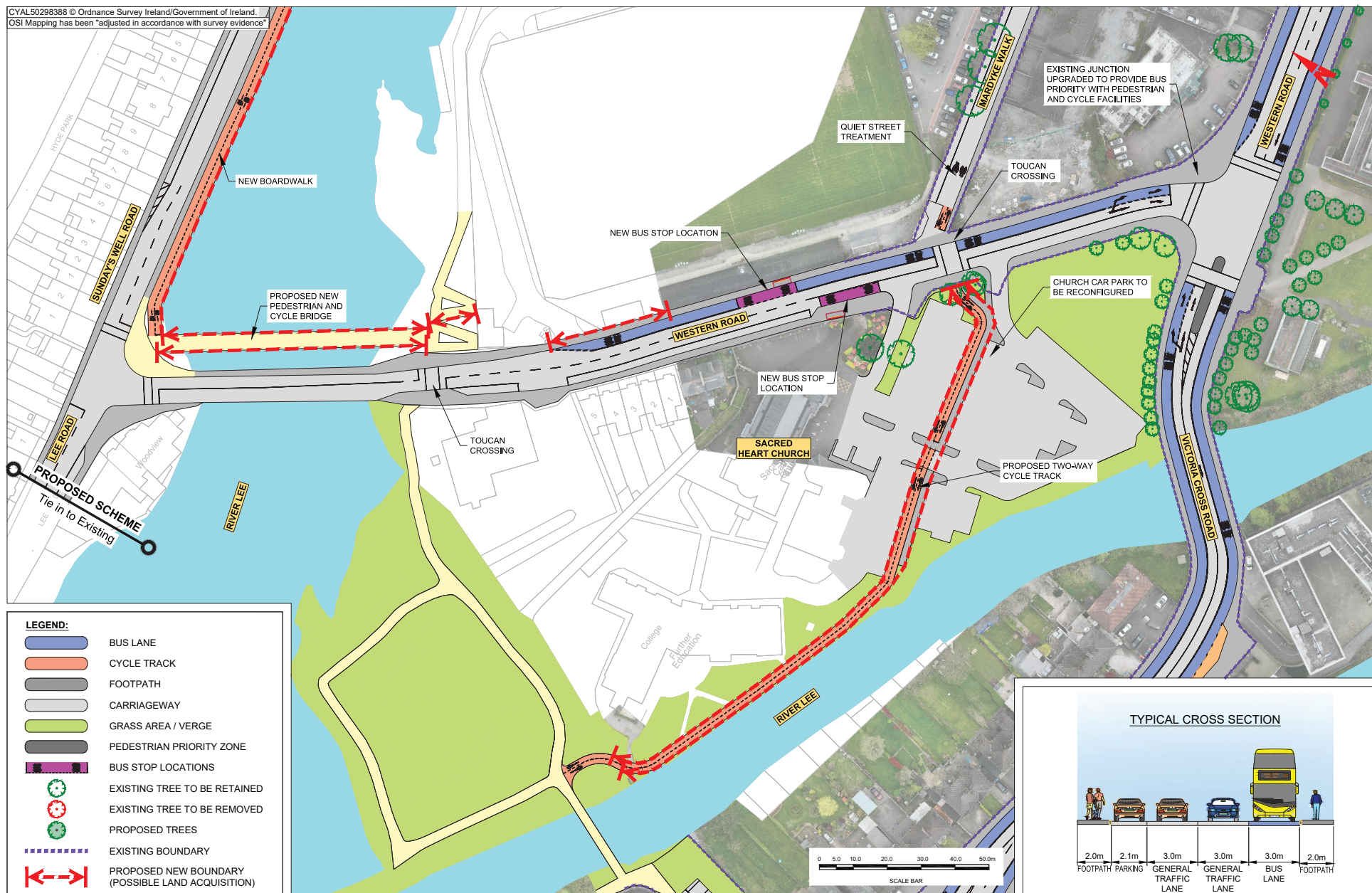




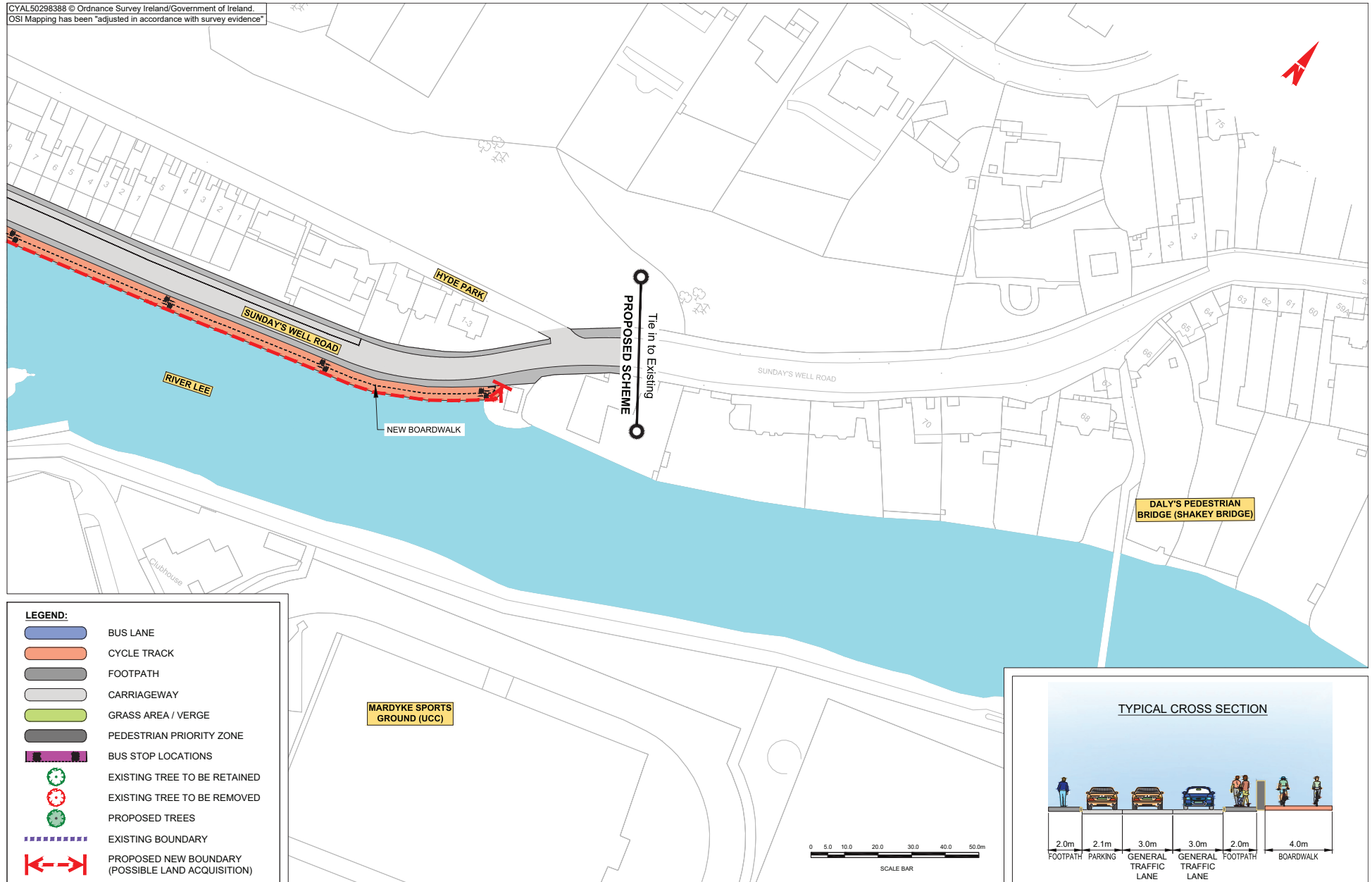








CYAL50298388 © Ordnance Survey Ireland/Government of Ireland.  
OSI Mapping has been "adjusted in accordance with survey evidence"





**Údarás Náisiúnta Iompair**  
National Transport Authority

National Transport Authority  
Harcourt Lane,  
Dun Sceine,  
Dublin 2,  
D02 WT20.

NTA - Cork Office  
Suite 427  
1 Horgan's Quay, Waterfront Square,  
Cork  
T23 PPT8



Riailtas  
na hÉireann  
Government  
of Ireland

Tionscadal Éireat  
Project Ireland  
**2040**